NHamp
F
44
.D814
2008

ANNUAL REPORT
TOWN OF DUBLIN, NH

FOR THE YEAR ENDING DECEMBER 31, 2008

FRONT & BACK COVER PHOTOGRAPHS

There were three unusual events in Dublin in 2008.

First, we completed the restoration of the Top Floor of Town Hall and the addition on the back which contains a new staircase and an elevator, thus making the Top Floor accessible to all.

Second, we built a new bridge across Charcoal Brook on the Old Marlborough Road at the Golf Course. The old bridge collapsed during the 2007 April floods and, with FEMA and State Bridge Aid Funds, was replaced at minimal cost to Dublin taxpayers.

Third, the December Ice Storm surprised everyone and left Dublin without power for two weeks. Most got their power back on Christmas Eve. The storm left a path of tree devastation that even exceeded the 1998 Ice Storm. Once again, FEMA and State Aid will help the town clean up the mess. Even in the devastation there was some beauty.

On the Cover (clockwise from bottom right): the new Old Marlborough Road Bridge; Dublin Lake and Mt. Monadnock through the ice-laden branches; the restored Top Floor of Town Hall.

On the Back Cover: The new addition to the rear of Town Hall; Ice Storm damage on Upper Jaffrey Road and on Lake Road.

Photo Credits: Front Cover:

Top left, Nancy Belluscio, On-Site Photography

Bottom left, Jean Nelson

Bottom right, Lisa Martin, Quantum Construction Consultants

Back Cover: All photos by Bill Raymond

Annual Report

Town of Dublin
New Hampshire

www.townofdublin.org

For the Year Ending December 31, 2008

IN MEMORIAM

Bruce McClellan

Bruce served as Town Moderator for four years from 1999 – 2003. He also served as Chairman of the Land Conservation Investment Program Committee that acquired many of the properties around Mud Pond, either by easement or deed. That project lasted four years. In addition to that, he was Chairman of the Fire Safety Committee and the Facilities Committee. He was a member in good standing of the Veteran's Parade on Memorial Day.

Although he physically moved to RiverMead in Peterborough, he always considered himself a Dublin resident. Dublin agreed.

Bruce is survived by his beloved wife Mary Elizabeth, a daughter, two sons and several grandchildren.

Bruce McClellan was a gentleman and a gentle man.

TABLE OF CONTENTS
REPORTS RECEIVED FOR TOWN MEETING MARCH 2009

Archives 12
Auditor's Opinion Letter (2007)....103
Births....47
Board of Selectmen....10
Boston Post Cane....13
Budget Committee....14
Cemetery Expansion Committee....16
Cemetery Trustees....17
Code Enforcement/Health Officer....19
Conservation Commission....21
Deaths....46
Detail of Expenditures & Revenues – 2009 Budget (*Green Colored Pages)* 83
Dublin Advocate 22
Dublin Lake....24
EmergencyManagement....25
Fire Department....27
Fire Forest Warden....29
Highway Department....31
Library Director....32
Library Trustees....33
Marriages....48
Monadnock Advisory Commission....35
Open Space Planning Committee....36
Planning Board....37
Police Department....38
Recreation Committee....41
Schedule of Town Property....95
Solid Waste Committee....43
Statement of Bonded Debt....102
Summary of Inventory Valuation/MS-1....96
Summer Playground....44
Tax Assessment *(Yellow Colored Pages)* 105
Tax Collector's Report....99
Tax Rate Calculation....97
Town Clerk....45
Town Meeting Abstract – 2008....63
Town Officers....5
Transportation Committee....49
Treasurer's Report....101
Trustees of the Trust Funds....52
Warrant – 2009 *(Blue Colored Pages)* 71
Zoning Board of Adjustment....62

NOTES

DUBLIN TOWN OFFICERS
CHOSEN BY BALLOT VOTE AT ANNUAL TOWN MEETING

THREE-YEAR TERM
BOARD OF SELECTMEN

Sterling Q. Abram, Chairman	Term Expires 2009
Edward B. Germain	Term Expires 2010
Charles F. Champagne	Term Expires 2011

TWO-YEAR TERM
MODERATOR

Timothy Clark	Term Expires 2010

SIX-YEAR TERM
SUPERVISORS OF THE CHECKLIST

Henry A. Campbell, Chairman	Term Expires 2010
Gerald Lawler	Term Expires 2012
Cles Staples	Term Expires 2014

THREE-YEAR TERM
TREASURER

Marlene French	Elected Term Expires 2009

THREE-YEAR TERM
TOWN CLERK/TAX COLLECTOR

Jeannine Jadaszewski	Term Expires 2011

THREE-YEAR TERM
LIBRARY TRUSTEE

Martin Smith	Term Expires 2009
Elizabeth Walker	Term Expires 2010
Henry James	Term Expires 2011
Barbara Sovik	Term Expires 2011

ALTERNATE
Brian Rhode

APPOINTED SELF-PERPETUATING PERMANENT LIBRARY TRUSTEE

Adele Knight Willard W. Goodwin, Chairman Jane Holmes

THREE-YEAR TERM
WATER COMMISSIONER

Arthur Susmann	Term Expires 2010

THREE-YEAR TERM
DUBLIN CONVAL SCHOOL DISTRICT MEMBER

Mary Loftis	Term Expires 2010

THREE-YEAR TERM
BUDGET COMMITTEE

Edward B. Germain, Selectmen's Representative	Term Expires 2009
Richard Scheinblum, Chairman	Term Expires 2009
Leslie Whone	Term Expires 2009
Nancy Campbell	Term Expires 2010
Judith Knapp	Term Expires 2010
Curt Merrick	Term Expires 2011
Kenneth Woods	Term Expires 2011

THREE-YEAR TERM
CEMETERY COMMITTEE

John Nelson	Term Expires 2009
James S. Sovik, Chairman	Term Expires 2010
Rosemary Mack	Term Expires 2011

THREE-YEAR TERM
PLANNING BOARD

Sterling Abram, Selectmen's Representative	Term Expires 2009
Peter Imhoff	Term Expires 2009
Bruce Simpson, Chairman	Term Expires 2009
Bill Goodwin	Term Expires 2010
Neil Sandford	Term Expires 2010
Suzan Macy	Term Expires 2011
Scott Swanson	Term Expires 2011
Candice Reed, Secretary	

ALTERNATES

Dan French Lawrence Ross

THREE-YEAR TERM
TRUSTEE OF TRUST FUNDS

Mary Liz Lewis	Term Expires 2009
Robert Weis	Term Expires 2010
Bill Goodwin, Chairman	Term Expires 2011

TOWN COMMITTEES APPOINTED BY SELECTMEN

THREE-YEAR TERM
BOARD OF ADJUSTMENT

Daniel O'Rourke	Term Expires 2010
James Sovik, Recording Secretary	Term Expires 2010
William Barker, Chairman	Term Expires 2011
Dan French	Term Expires 2011
Susan Phillips-Hungerford	Term Expires 2011
Vira Elder, Administrative Secretary	

ALTERNATES

Suzan Dennis Willard Oja

THREE-YEAR TERM
CONSERVATION COMMISSION

Charlie Champagne, Selectmen's Representative	Term Expires 2009
Suzan Macy, Planning Board Representative	Term Expires 2009
Howard Thomas	Term Expires 2010
Linda Sue Yarger	Term Expires 2010
Anne Anable	Term Expires 2011
Jerry Branch	Term Expires 2011
Jack Lewis, Chairman	Term Expires 2011

THREE-YEAR TERM
DUBLIN LAKE PRESERVATION COMMITTEE

Karen Bunch	Term Expires 2009
Jill Lawler	Term Expires 2009
Jeffrey Oja	Term Expires 2010
Anne Anable	Term Expires 2011
Milt Brown	Term Expires 2011

THREE-YEAR TERM
RECREATION COMMITTEE

Kenneth McAleer, Co-Chairman	Term Expires 2009
Vira R. Elder	Term Expires 2009
Dan Albert	Term Expires 2010
Michael Caron	Term Expires 2010
Jennifer Bergeron, Co-Chairman	Term Expires 2011
Kelly Blanchette	Term Expires 2011
Bambi Kierstead	Term Expires 2011

TWO-YEAR TERM
HYDRANT COMMITTEE

Brian Barden	Term Expires 2011
Gordon Knight	Term Expires 2011
Thomas Vanderbilt	Term Expires 2011

TWO-YEAR TERM
SAFETY COMMITTEE

Vira R. Elder, Chairman	Term Expires 2011
Dana Hennessy	Term Expires 2011
Michael Howe	Term Expires 2011
Thomas Kennedy	Term Expires 2011
Thomas Vanderbilt	Term Expires 2011
Paul Waterman	Term Expires 2011

CEMETERY EXPANSION COMMITTEE

Brian Barden	Term Expires None
Joseph Cavanaugh, Chairman	Term Expires None
Jack Lewis	Term Expires None
John Nelson	Term Expires None
Bruce Simpson	Term Expires None
James Sovik, Secretary	Term Expires None

OPEN SPACE PLANNING COMMITTEE

Sterling Abram, Member-at-Large	Term Expires None
Anne Anable	Term Expires None
William Barker	Term Expires None
Joseph Cavanaugh	Term Expires None
Edward Germain, Selectmen's Representative & Recording Secretary	Term Expires None
Betsey Harris, Chairman	Term Expires None
Henry James	Term Expires None
Jack Lewis	Term Expires None
Bruce Simpson	Term Expires None
Linda Sue Yarger	Term Expires None

SOLID WASTE COMMITTEE

Edward B. Germain, Selectmen's Representative	Term Expires None
Bruce Christian	Term Expires None
Larry Foley	Term Expires None
Thomas Kennedy	Term Expires None
Brian Rhode, Chairman	Term Expires None
Leslie Whone	Term Expires None

TRANSPORTATION COMMITTEE

Katie Featherston	Term Expires None
Alan Greene, Vice-Chairman	Term Expires None
Margaret Gurney	Term Expires None
Elisabeth Langby, Chairman	Term Expires None
James Letourneau, Police Chief	Term Expires None
Rosemary Mack	Term Expires None
John Nelson	Term Expires None
Susan W. Peters, Secretary	Term Expires None
Heather Stockwell	Term Expires None
Peter Sturdy Thomas	Term Expires None

FOREST FIRE WARDEN
Brian Barden
Term Expires 12-31-2011

DEPUTY FOREST FIRE WARDENS
Dennis Monaghan
Joseph Sangermano III
Thomas Vanderbilt
Michael Walker
Matthew Worcester
Terms Expire 12-31-2011

REPRESENTATIVES AND OFFICERS APPOINTED BY THE SELECTMEN

Town Administrator	William Raymond
Assistant to the Town Administrator	Kathy Merrick
Overseer of the Poor	Kathy Merrick
Deputy Town Clerk/Tax Collector	Barbara Sovik
Code Enforcement and Health Officer	Paul Waterman
Deputy Town Treasurer	Lewis Hansen
Emergency Management Director	Thomas Vanderbilt
Fire Chief	Thomas Vanderbilt
Deputy Fire Chiefs	Brian Barden, Joe Sangermano
Deputy Chief of Emergency Medical Services	Karen Horgan
Police Chief	James Letourneau
Police Lieutenant	Dana Hennessy
Police Patrolman	Link Logan
Police Administrative Assistant	Vira R. Elder
Cemetery Superintendent	Henry Campbell
Road Agent	Brian Barden
Transfer Station Superintendent	Thomas Kennedy
Summer Playground Director	Eliot Pelletier
Ballot Inspector	Anne Anable
Ballot Inspector	Nancy Campbell
Ballot Inspector	Jane Keough
Ballot Inspector	Adele Knight
Ballot Inspector	Kathy Merrick
Ballot Inspector	Betty McIntyre
Ballot Inspector	Barbara Sovik
Ballot Inspector	Candace Walker

DUBLIN REPRESENTATIVE TO
THE SOUTHWEST REGION PLANNING COMMISSION
Edward B. Germain

DUBLIN REPRESENTATIVE TO THE MONADNOCK ADVISORY COMMISSION
Edward B. Germain and Sterling Abram

BOARD OF SELECTMEN

The Selectmen wish to thank all of our employees, board members, committee members, club members, society members, and volunteers who contribute so much that benefits our Town. It is the sum of everyone's contributions that makes the experience of living in Dublin enjoyable, safe, and rewarding for our citizens. From our vantage point we have witnessed an exceptionally committed, responsible, and effective group of contributors who deserve the highest degree of appreciation, respect and gratitude for their contributions. We extend to all who have contributed in any way the acknowledgement of the townspeople for jobs well done, challenges met, and touches of humanity and beauty that have improved the lives of all of us.

In March, we welcomed Charlie Champagne to the Board and are impressed by his contributions and commitment. We are encouraged by the presence of many former Selectmen in town who have set a great example for us and continue in many ways to provide experience, knowledge, and passion for the things that concern us all.

There are many officials and committees members who have been welcomed by the Board of Selectmen whose responsibility it is to ensure that vacant positions are filled with qualified, interested people who can fulfill these duties. We are glad to report that individuals have stepped forward and that these opportunities have drawn the necessary complement to support the needs of the Town. We continue to encourage anyone who would like to play a part and contribute to the welfare of the Town to make themselves known to us, since there is a gradual turnover of individuals who can fill these roles and new needs regularly arise that call for appointments to be made.

Major projects have continued to demand much attention through most of 2008. The restoration of the Top Floor of Town Hall was completed, as all who voted in the recent elections had the opportunity to behold. With that has come the addition of another meeting room, which has been very useful, as well as quicker and easier access from the lower parking lot to the main floor where the Town offices are. The Old Marlborough Road Bridge, which was destroyed in the flood of 2007, was successfully rebuilt during a very wet and challenging summer. An engineer's study of all the bridges in town, including a capital improvement plan for their repair, maintenance and replacement was completed.

Plans for cemetery expansion have been developed following procurement of land adjacent to the existing cemetery. Planning and engineering for the Traffic Calming project continues. All these projects consume a lot of attention by the Board of Selectmen and the administrative staff, who warrant special appreciation for accepting the extra workload of these projects and for enduring the disruption of their offices during the Town Hall renovations. Thanks also to Joe Cavanaugh, who continues to contribute an inestimable amount of time, attention, and expertise to these projects.

The Selectmen continue to encourage and support training initiatives by our Town departments, and we have been gratified by their performance during the recent natural disaster, some local calamities, and the increasing challenges of the world we live in. The Selectmen endeavor to support our Town departments in ways that enhance their abilities to perform at a very high level and that keep them prepared for challenges they knowingly or unknowingly may face. All Dublin can be proud of our Town workers.

In 1968 voters in the Con Val towns established a Regional Selectmen's Advisory Committee (SAC) to advise the school administration, particularly on financial matters. Dublin currently chairs this committee representing the 27 Selectmen in nine towns. This year SAC has pushed vigorously to reduce non-critical Con Val spending. It has also expanded the cooperative Road Agent's Meeting, a group established several years ago by SAC, which consolidates purchases of fuel, road equipment, supplies, and services and has been responsible for considerable savings to towns. SAC is actively investigating new ways to increase efficiency and decrease costs among the participating towns.

Management of day-to-day Town business is certainly a learning experience and although a time-consuming, deliberative process, it normally provides satisfying and rewarding results for the Town. Dealing with complaints, tax assessments, abatements, land issues, welfare, and the like requires us to keep fully involved in order to make informed decisions. Our attendance at various training sessions, keeping up with legislative changes, and maintaining an awareness of taxpayer concerns and the Town's future all guide us in arriving at satisfactory conclusions. As always, we look to your guidance, advice, and support in every matter that comes before us.

It is an honor to serve as your governing body. We are striving to serve in the best way possible and to keep an open and communicative relationship with all of the people of our town. May we all together successfully face whatever challenges 2009 sets before us.

Respectfully submitted,

Sterling Q. Abram, Chairman
Edward B. Germain
Charles F. Champagne

ARCHIVES COMMITTEE

The Archives Committee has had another busy year. During 2008, in addition to processing, cataloguing, and indexing the Town's records for 2002, the Archivists spent 61 hours answering 131 requests for information from Town records. Inquiries come from Town officials, Town residents, real estate agents, and from people researching their family trees. We also had requests for information from the New England states and Virginia.

Genealogical requests often involve documents from both Town and Historical Society records, including birth, death, and marriage records, tax records, voter checklists, and cemetery records, as well as obituaries and other materials collected by the Historical Society. We also had requests for general information about the Town and its everyday business records: Building Permits, Board of Adjustment records, Planning Board records, road records, Trust Fund records, tax records, and septic system plans and approvals.

The Cemetery project whereby volunteers are photographing gravestones is now 62% complete. The digital photographs have been useful as descendants have requested copies of pictures of their ancestor's final resting place. If anyone would like to volunteer, by taking photographs, verifying information, or data entry, we would welcome their help.

If you were, or currently are, a Town official and have Town documents in your possession that you no longer need, bear in mind that they belong to the Town and the public and should be deposited at the Archives or with the Town Clerk (RSA 41:58).

The Archives building is open Tuesday mornings from 9 to 12 for Town business. Visitors are also welcome most other mornings or by appointment. Our telephone number is 563-8545, and our e-mail address is dublinhistory@townofdublin.org.

.

Respectfully submitted,

Nancy E. Campbell, Archivist
John W. Harris, Assistant Archivist

BOSTON POST CANE RECIPIENTS

Warren L. Fiske	1909-1918
Hiram Carey	c.1943-1960
Henry D. Allison	1960-1963
Jacob Rajaniemi	1963-1964
Phillippine Lehmann	1968-1970
Maude Craig	1980-1986
Margaret Tuttle	1986-1987
Frank McKenna	1987-1989
Emmeline Beardsley	1991-1993
Esther Matchett	1993-1995
Leslie Bailey	1995-2000
Beatrice Fairfield	2001 (refused cane)
Beekman Pool	2002-2004
Doris Haddock	2005-

In 1909 Edwin Grozier, the Publisher of the *Boston Post,* distributed gold-headed black ebony canes to a select list of New England towns (Dublin was a recipient) as an advertising campaign. The Cane was to be presented to the Town's oldest citizen.

A September 1960 letter from Henry D. Allison to Joe Harrington of the *Boston Sunday Globe* (in response to holders of the *Boston Post* Cane), reveals that Mr. Grozier summered in Dublin in the early 1900's. Mr. Allison, as a real estate agent, had rented Mr. Grozier a house.

The list above has been compiled from the Town's scant records on the subject. If anyone knows who received the Cane before 1943 and during the 1970s, that information would be most appreciated.

BUDGET COMMITTEE

To the Citizens of Dublin:

The 2008 Budget Committee (BudCom) is pleased to prepare this informational report. We hope that it provides some insight into the workings of the Budget Committee and the challenge the Committee faces establishing the budget for the town.

Membership: 2008 Changes

This year we said good-bye to one member of the Budget Committee and welcomed one new member. Charlie Champagne left the Committee and went on to be a Selectman. Curt Merrick replaced Charlie on the Committee.

The Role of the Budget Committee

The Dublin Budget Committee consists of seven members, six members elected to three-year terms, two each year, and the Selectmen's Representative appointed by the Selectmen.

Chapter 32 in the New Hampshire State Statutes dictates the Budget Committee's duties. The primary function of the Budget Committee is to review departmental budgets and submit a balanced budget as provided in RSA 32:5. This is accomplished by conferring with the governing body and with other officers, department heads and other officials, relative to estimated costs, revenues anticipated, and services performed to the extent deemed necessary by the Budget Committee. It shall be the duty of all such officers and other persons to furnish such pertinent information to the budget committee. The BudCom holds a Public Hearing in early February. Then, the Budget Committee submits their recommendations to Town Meeting. Ultimately, the decision-making responsibility rests with those who vote at Town Meeting and in the Town elections.

The 2008 Process

The Committee began its work reviewing quarterly revenues and expenditures in April 2008 and July 2008. This year, the process changed slightly in an effort to hopefully streamline the flow of information and eliminate the need for multiple meetings with department heads and committee chairs. It was suggested by Selectmen Germain that the initial budget submission for all departments be compiled by the Selectmen's office and be presented to the Budget Committee by the Selectmen's representative. This did not completely eliminate the need to meet with all departments but did eliminate some meetings. To develop a final "joint" budget for Town Meeting, the Committee met with the Town Administrator and the Selectmen during January. The final budget is the result

of the Budget Committee reviewing and either adjusting, rejecting, or approving each expense and revenue line and Warrant Article based on the information submitted to the Committee. As with last year, the Committee was faced with many competing interests from sources within our control (staffing costs, flat revenues, and Warrant Articles) and sources outside of our control (state retirement, school and county taxes). Furthermore, the committee took into account the economy, employment system, and issues at the State. In anticipation of potential revenue short-falls to the Town and individuals, a majority of the committee felt it prudent to present a "bare bones" budget to the Town. In the end, we believe that the budget we have submitted to the Town of Dublin is sound and fair to the taxpayers, department heads, and committees. This all happened at approximately 25 meetings lasting from two hours to four hours over the past year.

Acknowledgements

The Budget Committee thanks the Board of Selectmen, department heads, Town officials, employees and committee liaisons with which we have worked during the past year. Furthermore, the Chairman would like to thank each member of the Budget Committee. The citizens of Dublin are fortunate to have such a dedicated group of individuals.

Finally, the Committee wants to acknowledge the extraordinary efforts of the Town's employees, volunteers, and citizens that came together during the December 2008 ice storm to ensure the safety of our citizens.

Respectfully submitted,

Richard Scheinblum, Chairman
Nancy Campbell, Co-Secretary
Edward Germain, Selectmen's Representative
Judy Knapp, Co-Secretary
Curt Merrick
Leslie Whone
Ken Woods

CEMETERY EXPANSION COMMITTEE

The Cemetery Expansion Committee was appointed by the Selectmen in June 2008 to develop a Master Plan for implementing a Cemetery Expansion Project.

Two parcels of land are included in the expansion effort. The first is an undeveloped Town-owned parcel abutting the south side of the Cemetery. The second is an approximately one-acre parcel on the north side of the Cemetery which was generously donated by Peter and Teresa Imhoff. Based on current lot sale projections, the Committee estimates that the Cemetery should serve the Town's needs for the next 50 years when the Expansion Project is fully implemented.

The Committee currently estimates that it should cost $82,000 to implement the Expansion Project. Over the past several years, citizens have voted for the Town to set aside a total of $68,000 in an Expendable Trust Fund. Therefore, additional funds may be required in the future to fully implement the Project.

It has been a very busy year, and the main accomplishments of the Committee in 2008 include:

- Having a surveyor prepare an engineering drawing and a topographic survey and completing the title transfer arrangements on the newly-acquired parcel on the north side of the Cemetery.
- Hiring a Wetlands Scientist to delineate the wetlands in both expansion areas, plus to provide advice and oversight to the Committee to ensure compliance with existing environmental regulations.
- Preparing a preliminary scope of work and cost estimates and determining the priorities for developing the two expansion areas.
- Awarding a contract for tree removal in both expansion areas, plus awarding a contract for stone wall work in the south expansion area.

Bids are currently being solicited for site work in the south expansion area. It is anticipated that the tree removal, stone wall, and site work mentioned above will be completed in 2009. In addition, the Committee will continue working on the actions necessary to implement the Cemetery Expansion Project in a timely and cost-effective manner.

Respectfully submitted,

Joe Cavanaugh, Chairman
Brian Barden
Jack Lewis
John Nelson
Bruce Simpson
Jim Sovik, Secretary

CEMETERY TRUSTEES

In 2008, we successfully completed a number of significant projects and additionally saw several years of planning for a meaningful capacity expansion materialize into an action committee dedicated to carrying out this work.

- After several years' effort, the Meeting House project was completed with the installation of bronze plaque marking the foundation site.
- We installed a bronze plaque, received from the Veteran's Administration, recognizing ten Revolutionary War veterans believed buried in Dublin in unmarked graves, at least five of whom are known to be interred within the Cemetery grounds.
- Approximately 120' of new stone wall was constructed in an area designated for expansion.
- Six large, diseased trees were removed in accordance with a Warrant Article approved at the 2008 Town Meeting.
- One Sugar Maple tree was planted with volunteer labor.

As mentioned above, a Committee was formed in June to oversee a cemetery expansion (see that Committee's report elsewhere in this book) which should provide for approximately 50 years of additional burial capacity, going forward. Work contracts have been either placed or are out to bid, and considerable expansion planning, administration, and oversight will be required in 2009. With a majority of the Cemetery Trustees represented on this Committee, no new, major projects are contemplated for 2009 except for work dealing with damage from the December 2008 ice storm.

Special thanks are extended to Peter and Teresa Imhoff, who generously donated approximately 1 acre of abutting land to the Town, some of which is designated for cemetery expansion, and the remainder, an excellent source for wall stone, which will be used in the expansion project and result in reducing the project's overall cost.

As noted above, the recent ice storm caused considerable damage to the Cemetery, and as this report is being written, we are involved in assessing the costs and effort involved in restoration. Hopefully, much of the cost will be reimbursed by Federal Disaster Relief funds, as the remediation work will be both time-consuming and expensive.

Until dangerous trees are either trimmed or removed, we have restricted public access for safety reasons and are sensitive to the need to re-open the area as soon as possible, consistent with public safety concerns.

As always, we wish to thank the Cemetery employees for their consistently fine work in maintaining this area and initiative in continuing gravestone straightening. We also thank those individuals who generously volunteered their time in support of our projects.

Respectfully submitted,

James Sovik, Chairman
Rosemary Mack – Trustee
John Nelson – Trustee
Henry Campbell – Superintendent

CODE ENFORCEMENT OFFICER & HEALTH OFFICER

During 2008, Brian Barden and I witnessed 10 new septic system test pits and investigated three failed or malfunctioning systems. Two compromised wells were also inspected and repairs started. A total of 34 Building Permit applications were processed of which 5 were new single-family homes and 29 were for construction or demolition.

School inspections were made as required for eight schools.

Four public and two private drinking water tests were conducted.

Two health alerts for food use/sale were investigated.

Regional and state meetings for pandemic planning were attended.

In December 2008 the hours for the Code Enforcement Officer were changed to:

Mondays and Thursdays from 9:00 – 11:00 a.m.
or by appointment
Telephone: 562-6870

Respectfully submitted,

Paul Waterman, Code Enforcement and Health Officer
Brian Barden, Deputy Health Officer
Karen Horgan, Deputy Health Officer

2008 BUILDING PERMITS

Code Enforcement Officer, Paul Waterman

Name	Map	Lot	Location	Type of Permit	Est. Cost
Sean Macy	3	64	Windmill Hill Rd.	Demolition	$ (40,000)
Town of Dublin	16	10	1120 Main St.	Addition	$ 535,000
Toby Wells & Karen Kelsey	7	50-A	Fitch Rd.	New Home	$ 150,000
Chris Raymond	3	6B	Learned Rd.	New Home	$ 125,000
Ron & Cathy LaMontagne	8	46	334 Brush Brook Rd.	Remodel Kitchen	$ 120,000
David Hinkel	3	39-C	41 Korpi Rd.	Porch	$ 6,000
Jeff & Merrily Hansen	18	10	85 Old County Rd.	Porch	$ 18,000
Toby Wells & Karen Kelsey	7	50-A	20 Fitch Rd.	Porch & Deck	$ 7,500
Andy & Lynn Elder	16	39	1133 Main St.	Demolition	$ (500)
Richard & Kathleen Doyle	5	31	27 Camp Rockne Rd.	Screen Porch	$ 5,000
Phoenix House	7	15	3 Pierce Rd.	Demolition	$ (4,000)
William F. von Stade	12	7	343 Lake Rd.	Renovation Bath Hut	$ 6,000
Anne Fontaine	8	24	1541 Main St.	Renovation ,Studio	$ 2,500
Thomas Knight	3	58	501 Windmill Hill Rd.	Addition	$ 50,000
David Williams	7	18C	Chestnut Hill Rd.	New Home	$ 245,000
Richard & Mary Townley	4	39	173 Goldmine Rd.	Garage	$ 35,000
Dan French	4	47	141 Doee Rd.	Screen Porch	$ 3,000
Caleb & Caren Niemela	3	32M	61 Craig Rd.	Garage addition	$ 10,000
Larry & Ross	16	43	1169 Main St.	4-season porch	$ 20,000
Harvey Edelkind	3	22	300 Page Rd.	New Home	$ 250,000
Charles Pillsbury	7	46	1322 Main St.	Fire repair	$ 2,000
Andy Hungerford	16	31	913 Dublin Rd.	Renovation	$ 21,000
Gerald Roosa	16	44	1173 Main St.	Addition	$ 35,000
Madelene & Mary Pinney	7	71B	155 Cobb Meadow Rd.	New Home	$ 130,000
John Ladue	7	46	62 East Harrisville Rd.	3- Season Porch	$ 6,000
Dan Scully	5	56C	59 Charcoal Rd.	Bed Rm. Addition	$ 25,000
James & Ruth Thompson	7	46I	20 East Harrisville Rd.	Deck	$ 4,000
Larry Kemp	7	40	255 Cobb Meadow Rd.	Garage	$ 18,000
Merrily Hansen	18	10	Old County Rd.	Kitchen Remodel	$ 35,000
Hugh Eaton	1	7c	356/186 Old Troy Rd.	Detached studio	$ 55,000
Liz Pacillo	18	1	102 Old County Rd.	Bed Rm. Addition	$ 42,000
Scott Muhonen	3	14A	24 Oxbow Rd.	Shed	$ 3,000
Verizon	6	40	Beech Hill Rd.	Generator / Antenna	$ 15,000
Andrew Seppala	4	3	481 Lower Jaffrey Rd.	Shed	$ 5,000

CONSERVATION COMMISSION

2008 was a very active year for conservation in Dublin and for the Conservation Commission. On Beech Hill, the sewage lagoon was eliminated, the cleared land was re-graded and seeded, the 12-acre property containing the original mansion was sold, and the Monadnock Conservancy accepted a conservation easement on the remaining 63 acres of the property. Work is under way to ensure that this most important watershed and woodland is preserved and is enhanced as a source of hiking, viewing, and land-friendly recreation. The year also saw Ed and Steena Auchincloss put a conservation easement on over 50 acres of land on Blackberry Lane in northern Dublin.

Early in the year, the Conservation Commission updated its processes for monitoring and reporting on properties which the Town is responsible for and on properties where development activity is likely to impact water and other natural resources. The Commission was then quite active in monitoring 15 Town-owned and several privately-owned properties where a third party has a back-up conservation interest. It also reviewed and made recommendations on a number of properties in Town with proposed development activities and high levels of interest from residents. Comments were provided to public meetings, Town boards, and the New Hampshire Department of Environmental Services.

The Commission also reviewed and approved the plan created by the Open Space Planning Committee for the identification and preservation of properties in Dublin with important natural resources. Near the end of the year the Commission reviewed several State-level initiatives, including a program which allows towns to apply to have certain of their wetlands declared "prime wetlands," and a process which would clarify the Town's ability to use its Conservation Fund to help fund certain activities of conservation-related Land Trusts.

The Commission continued its work with the Dublin Lake Preservation Committee and with the Garden Club of Dublin to protect Dublin Lake. Members of the Commission, working with these two groups, reviewed the lake level change practices after changing spring water levels caused erosion at the Women's Club Beach, patrolled the lake searching for milfoil, and ensured that the lake's waters were tested and that appropriate action was taken to keep the lake clear of contaminants and invasives. As part of this, the Vortech system on Cemetery Cove was reviewed and steps were taken to ensure that it was properly maintained by the NH Department of Transportation. The Lake Host program, which monitors boats entering Dublin Lake to prevent the introduction of milfoil, had another successful year.

The Commission has also been active this year in other areas. It introduced *Galerucella* beetles in Mud Pond and several other locations around the Town to control Purple Loosestrife, an invasive wetlands and swamp plant. It also began the process for changing the fall drawdown of Howe Reservoir to keep its southern portion from becoming a mud flat in the fall and winter.

Respectfully submitted,

Jack Lewis (Chair), Charlie Champagne (Select Board representative), Anne Anable, Jerry Branch, Karen Bunch (Dublin Lake Preservation Committee representative), Suzan Macy (Planning Board representative), Howard Thomas, Sue Yarger

THE DUBLIN ADVOCATE

2008 was an eventful year for Dublin's Town newsletter. *The Advocate* started the year with a reduced budget and some stinging criticism at Town Meeting. The monthly, it was charged, had been failing to publish sufficient news and information about Dublin.

For the May issue our long-time Editor found his schedule overtaxed and asked me to fill in. For the June issue moving forward, the appointment became official. Rick MacMillan steered the publication for five years. He had, in turn, taken the reins from John and Joyce Nelson who had begun *The Advocate* in 1999. We thank Rick for his years of service and dedication.

The transition was accomplished smoothly due, in no small part, to original members of *The Advocate* staff Rusty Bastedo and Nellie Crossley as well as Anne Anable who joined the staff December 1999. Kathy Merrick re-joined the staff shortly after the change. Sally Shonk, our staff photographer, has been with us about three years.

We, *The Advocate* staff, are committed to proactively writing all we can about Dublin and Dubliners. We also report on our abutting communities when what they are doing affects us in our Town. The issues have reflected this in the second half of 2008.

We have also met the budget challenges head-on. To complete 2008 we accepted political ads for the first time. The remaining shortfall was met as many *Advocate* readers showed their support with their personal checks. On behalf of every member of our team we are humbled by, and so very appreciative of, these neighbors.

For 2009 we have streamlined our publication. We have cut every possible dollar out of our budget request. We have an historical mandate to publish a hard copy each and every month with all the news of, about, and for Dublin. However, the Budget Committee and the Board of Selectmen have chosen to end funding of *The Advocate* as of Town Meeting 2009. While we believe that what *The Advocate* provides is too valuable to our community to lose, we will follow the will of the Town today.

Our goals going forward in 2009 would be:

- To work even more closely with Town officials, committee chairs, and active participants in Dublin life to furnish their news and reports. We will try harder to get to them, and yes, sometimes they need to come to us.
- To expand our coverage of Dublin youth. We need someone to join us who is committed to ensure we receive as much information about our youths' activities as possible.

- To maximize the value of the calendar and its content. Every activity of youth, school, church, committees, Town hearings, and more need to be identified. We need someone to volunteer to help us with this.
- To expand our on-line capabilities to show more photos and stories which are beyond our resources to print. And to convince our neighbors to visit the Town website's Advocate pages: http://www.townofdublin.org/Pages/DublinNH_Advocate/index to seek out these "extras."

Respectfully submitted,

Matt Wagner, Editor

DUBLIN LAKE

In 1997 the Selectmen created the Dublin Lake Preservation Committee (DLPC), charging the group to monitor the condition of the lake and to bring forward through the Selectmen regular reports on the condition of the lake and plans for the improvement of the lake's quality. 2008 was a year of regrouping for the Committee. With the retirement of long-time Chairman Tom Wright and dedicated member Hank Campbell, the Committee is in a state of flux. However, many lake projects have continued thanks to the hard work of a number of dedicated organizations and volunteers. What follows is a description of several important undertakings for the benefit of Dublin Lake.

The Dublin Conservation Commission received a matching grant again this year to participate in the Lake Host Program. The Lake Hosts were stationed at the Public Boat Landing on weekends and holidays, inspecting boats and trailers for invasive weeds. Point Person, Bill Goodwin, supervised the Lake Hosts, Caroline Eichler and Kelsey Nyland. No invasive weeds were spotted on boats entering or exiting the lake, and the hosts were able to distribute information to visitors about the harmful effects of invasive plants.

The Garden Club of Dublin is a member of the Volunteer Lake Assessment Program through which water quality testing is done. Over the summer and fall seasons, Felicity Pool and Karen Bunch collected water samples at several sites including the deepest spot of the lake, the beaches, and an average of 21 inlet spots in multiple sessions. The high phosphorus levels at several sites were most likely caused by earth-moving and lawn/gardening projects. Overall the lake water quality continues to be very good.

Volunteers continue to participate in the Weed Watch Program. During the six weed watches in 2008, no invasive plants were spotted. There were more weeds (non-invasive) growing in the lake than in recent years. A mapping project has been conducted to establish baseline information on plant growth in the lake.

The Selectmen and Town officials were helpful in responding to concerns about run-off into the lake from a road resurfacing project on Meryman Road. They also participated in a review of the drainage and Vortechs system at Cemetery Cove.

The NH Department of Environmental Services revamped its Comprehensive Shoreland Protection Act (CSPA) in 2008. The CSPA sets minimum requirements for the development and use of all land within 250 feet of the high water mark. You can find the information at www.des.nh.gov/cspa. Brochures on the new requirements are available at Dublin Town Hall.

Respectfully Submitted,

Anne Anable, Milt Brown, Karen Bunch, Jill Lawler, Jeff Oja

EMERGENCY MANAGEMENT

The mission of the Emergency Management Department is to strengthen Dublin's ability to effectively and efficiently prepare for, respond to, recover from, and mitigate all natural or man-made emergencies and disasters through coordination with the resources of local, state, and federal agencies.

To accomplish this mission and to satisfy State and Federal requirements we:

- Develop and update an Emergency Operations Plan
- Implement the National Incident Management System by activating an Emergency Operation Center, Incident Command Post(s), and coordinating the deployment of resources as needed during an emergency
- Provide warning and emergency public information to Town officials and the general public
- Provide public education and coordinate and disseminate Emergency Information

In addition, the Director of Emergency Management acts as coordinating liaison between Dublin and State and Federal agencies.

In 2008 Emergency Management operations were activated in response to the December ice storm and the subsequent extended power outage.

We activated the Emergency Operations Center, (EOC), which served as the Incident Command Center for communications and dissemination of information throughout the duration of the event. From the EOC we monitored the welfare of Town residents, supplied water, both potable and for other functions, provided showers for a time, and established a Neighborhood Watch to coordinate residents in checking on their neighbors and to ensure all vulnerable residents were well and accounted for.

Together with the Highway Department, the Police Department, the Fire Department and all Town residents, both in their homes and in shelters, we weathered the ice storm and subsequent power outage.

Together we worked through the lack of heat, water, and power and together as neighbors, you shared your homes, showers, generators, food, and water.

Together the residents of Dublin exemplified patience, fortitude, and a spirit of cooperation and camaraderie at a time that proved challenging for us all.

You, the residents managed this emergency with us.

As we enter 2009, the Emergency Management Department will continue to focus on four key areas: preparedness, response, recovery and mitigation. I am confident that with the continued commitment and dedication from the Town, State, County and Federal agencies, we will meet any challenges put before us. I am equally confident that the sense of community and camaraderie that pervaded Dublin during the worst of times this winter will ensure we continue to meet any challenge put before us.

Respectfully submitted,

Thomas D. Vanderbilt
Emergency Management Director

FIRE DEPARTMENT

The Department's mission is to maintain a Company of fire personnel trained in all aspects of fire suppression, rescue, salvage, fire prevention, hazardous materials, and emergency medical response, enabling us to serve and protect, without prejudice or favoritism, the lives and property of the residents of Dublin during both natural and man-made emergencies.

The dedicated members of the Dublin Fire Company devote many hours responding to fire and medical emergencies, training to ensure a high level of expertise, performing community service, and providing fire prevention education.

In 2008, the Dublin Fire and Rescue personnel responded to 82 rescue calls and 121 fire or other emergency calls, for a total of 203 emergency calls. This total does not reflect the many unofficial calls for information and non-emergency assistance, smoke investigations, odor investigations, and other calls of similar nature that take place routinely throughout the year.

Training: Maintaining the highest levels of proficiency in skills and training ensures that all personnel function with maximal efficiency to preserve the health and welfare of all in any emergency situation. In 2008, training and monthly drills, financially supported in part by the National Fire Academy, The NH Fire Training Academy, NHMA, and FEMA, included:

- Rapid Intervention Team training
- Training on the new Computer-Aided Dispatch system with Southwestern Fire Mutual Aid Dispatch
- Animal Control capture device and large animal rescue
- Forestry drill with the new Brush Truck
- Training in Assisting the Emergency Medical Technicians
- Rescue from heights w/ Broad Oak Tree Service
- Training on a Powerhawk vehicle extrication system
- Zip nut training for removing dashboards from victims or jacking and lifting
- Training on the Department's new multi-gas detection meters
- Training on the Department's new Holmatro equipment
- Flushing all Town hydrants to ensure they are in working order
- CPR and AED re-certification

In addition, medical personnel participated in Emergency Medical Technician Continuing Education classes including:

- Trauma & the Trauma System
- Self Defense relating to combative patients at a medical scene
- Emergency scene size-up and assessment
- Obstetrics, Cardiology

- Arizona Triage System for assessing and prioritizing multiple patients
- Advanced Life Support and EKG rhythm strips
- Dealing with Child and Elder Abuse and Assault
- Practical training in preparation of EMT re-certification

In any emergency, our members exhibit the highest level of service, safety, and teamwork while functioning with an extremely high level of skill and professionalism. Our goal, as always, is to ensure that all residents, in all emergency situations, are treated with respect, kindness, patience, and consideration.

Equipment: Thanks to the generosity of anonymous donors, several upgraded safety improvements have been added which greatly enhance our efficiency and ability to respond to emergencies expeditiously. These upgrades and additions include:

- A new flat-bed trailer to transport our 6-wheel off-road rescue vehicle and a toolbox for that trailer to carry extra forestry equipment to aid in off-road rescues and brush/forest fires.
- A second large, enclosed trailer to house and transport emergency management supplies such as traffic cones, lighting equipment, and absorbent pads and dikes for hazardous materials situations. This trailer enables the Department to transport this equipment quickly to emergency scenes and conserves space in the Firehouse.
- Holmatro vehicle extrication tools: These hydraulic rescue tools and pump are capable of cutting today's newer technology cars to enable personnel to access patients quickly at a crash emergency scene.
- A Honda forestry pump to pump water to off-road areas in the event of a forest fire, items for brush truck, forest fire fighting tools to fit-out the brush truck

In addition, through the generosity of Leigh and George McLean, the Department acquired multi-gas meters which are used to test for carbon monoxide and gas leaks as well as to ensure air quality after a fire is acceptable, prior to removal of emergency breathing equipment.

We would like to thank Ed Germain, Charles Champagne, and Sterling Abram for their continued support and efforts on behalf of the Dublin Fire Department.

We also extend our thanks to Bill Raymond, Kathy Merrick, the Police Department, the Highway Department, and Code Enforcement Officer Paul Waterman for their help and collaboration throughout the year. This support base greatly enhances the Fire Department's ability to function effectively within the community.

As always, special thanks must be extended to the 19 Fire and Rescue members who so tirelessly give of themselves whenever the need arises. They are your friends and neighbors and all are proud to serve our community!

Respectfully submitted,

Thomas D. Vanderbilt, Fire Chief

FOREST FIRE WARDEN AND STATE FOREST RANGER

Your local Forest Fire Warden, Fire Department, and the State of New Hampshire Division of Forests & Lands work collaboratively to reduce the risk and frequency of wildland fires in New Hampshire. To help us assist you, please contact your local Forest Fire Warden or Fire Department to determine if a permit is required before doing ANY outside burning. Under State law (RSA 227-L:17) a fire permit is required for all outside burning unless the ground is completely covered with snow.

The New Hampshire Department of Environmental Services also prohibits the open burning of household waste. Citizens are encouraged to contact the local fire department or DES at 1-800-498-6868 or www.des.state.nh.us for more information. Safe open burning requires diligence and responsibility. Help us to protect New Hampshire's forest resources. For more information please contact the Division of Forests & Lands at (603) 271-2214, or online at www.nhdfl.org.

Spring fire season lasted unusually long this past year, with very high fire danger stretching into the first week of June. Once again, the rains started to fall during the summer and the fire activity was fairly light for the remainder of the year. The acreage burned was less than that of 2007. The largest forest fire during the 2008 season burned approximately 54 acres on Rattlesnake Mountain in Rumney on White Mountain National Forest property. Another 39 acre fire occurred on Mount Major in Alton during the month of April. Our statewide system of 16 fire lookout towers is credited with keeping most fires small and saving several structures this season due to their quick and accurate spotting capabilities.

Many homes in New Hampshire are located in the wildland urban interface, which is the area where homes and flammable wildland fuels intermix. Several of the fires during the 2008 season threatened structures, a constant reminder that forest fires burn more than just trees. Homeowners should take measures to prevent a wildland fire from spreading to their home. Precautions include keeping your roof and gutters clear of leaves and pine needles, and maintaining adequate green space around your home free of flammable materials.

Additional information and homeowner recommendations are available at www.firewise.org. Please help Smokey Bear, your local fire department and the state's Forest Rangers by being fire wise and fire safe!

2008 FIRE STATISTICS
(All fires reported as of November 24, 2008)

(Figures do not include fires under the jurisdiction of the White Mountain National Forest)

COUNTY STATISTICS		
County	**Acres**	**# of Fires**
Belknap	43	82
Carroll	6	40
Cheshire	28	45
Coos	5	18
Grafton	12	52
Hillsborough	13	54
Merrimack	12	67
Rockingham	35	46
Strafford	9	20
Sullivan	12	31

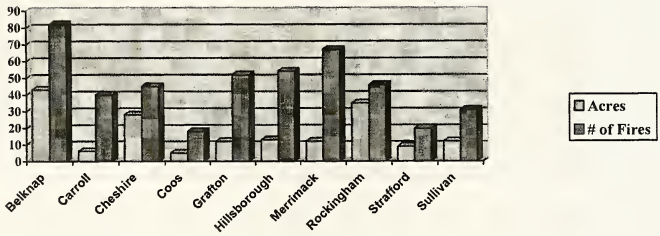

CAUSES OF FIRES REPORTED			Total Fires	Total Acres
Arson	2	**2008**	455	175
Debris	173	**2007**	437	212
Campfire	35	**2006**	500	473
Children	23	**2005**	546	174
Smoking	36	**2004**	482	147
Railroad	2			
Equipment	11			
Lightning	11			
Misc.*	162 (*Misc.: power lines, fireworks, electric fences, etc.)			

ONLY YOU CAN PREVENT WILDLAND FIRES

Respectfully submitted,

Brian Barden, Forest Fire Warden

HIGHWAY DEPARTMENT

The year 2008 almost broke the snowfall record with approximately 120 inches of snow. Between the snow and the ice storm in December, it was a busy year.

In April, we started our spring clean-up of the sidewalk, Town Hall, Police and Fire stations. We graded and ditched all the dirt roads. We spent a great deal of time cleaning culverts and replaced 300 feet of culverts in the town. We installed culverts and catch basins behind Town Hall and on the steep part of Burpee Road. During heavy rainstorms Burpee Road will wash out, and this improvement should eliminate the problem. We moved back the stone wall at the intersection of Church and Main Streets to widen the road. We swept the tar roads, and the roadside mowing was done.

We had two road projects this year: Meryman Road and the top part of Windmill Hill Road. We started on Meryman Road by installing 1,200 feet of under drain, pulled out rocks, grind the old pavement, and added 10 inches of gravel. Then the road was paved with 3 inches of hot top. On Windmill Hill Road we added culverts, a catch basin, 600 feet of geotextile mat where there was a soft spot , and 12 inches of gravel was added to the base. This section was a dirt road and after rebuilding it, it was paved with hot top. We chip-sealed Church Street, Old Common, and Frothingham Roads. We also crack-sealed Upper Jaffrey Road. We did some ditching on the tar roads and also cut brush along the sides of the roads.

We assisted the Fire Chief and Gordon Knight in pulling the dry hydrants, repairing, and then re-installing them. We worked with the Town of Hancock on several projects. This cooperation is a good way to save money.

We got ready for winter and along came the second major ice storm in 10 years. There were trees and wires down on every road in Town. What a mess! With the help of four contractors, Town residents, and the Town crew, we had most of the roads open in two days. We spent three more days clearing debris so that we could plow. At the end of the fifth day, it snowed, but there were still low-hanging wires and wires down on the roads, so we had to plow some of the roads with the small truck, taking us much longer to plow and sand. During a snow storm, all roads are plowed on the average two to three times. During the power outage, the Highway Department supplied fill to put around the new poles that had to be replaced. We also did additional sanding at work areas for the utility crews. We would like to thank all of the out-of-state crews and PSNH for all their hard work.

The two new trucks, the Mack and the Ford, are working great. All Highway personnel took an advanced driving class in Concord. The class was interesting, and it was a day well spent. We also attended other workshops throughout the year.

I would like to thank the Highway personnel for their hard work and dedication. I would also like to thank the residents for their support of the road projects and capital improvements. Thanks to the Police and Fire Departments for their help and cooperation.

Respectfully submitted,
Brian Barden, Road Agent

DUBLIN PUBLIC LIBRARY

2008!! A busy year at Dublin Public Library… Chatting and knitting by the fireplace, programs in the multipurpose room, books piled on tables for sale, art hung on walls, eggs hidden, Fire Department demonstration, music spilling out the windows, children playing board games, book discussions, movies…what a busy and exciting place your library has become.

This year for the first time the library circulated over 10,000 items. Books, magazines, paperbacks, videos, DVDs, audio tapes, and CDs – can you imagine how much money you save by coming to the library to take out one of these items? With the increase in circulation came an increase in attendance. Many patrons and visitors enjoy the library's DSL internet access and wireless. With the introduction of "downloadable audios" last year, many people have used this system to listen to a wonderful selection of books. If you haven't tried this, stop in and pick up instructions.

The biggest surprise of the year was the "Power Outage!" Staff pulled together to keep the library open (limited hours) when it was light. Patrons came to use the computers, wireless, bathrooms, and to find something to read. It was quite an experience.

We received many donations: books, flowers, videos, DVDs, CDs, magazines, cookies, candies, newspapers, and a framed photograph.

Thank you to Trustees, Staff, Friends of the Dublin Public Library, and the community for making Dublin Public Library such a great place.

Circulation – 10,062
Attendance – 8,045
Discarded – 236
Acquired for collection – 360
Donated for collection – 266
Persons donating to the library – 77
New Registrations – 48
Registrations – 925

Respectfully submitted,

Elizabeth McIntyre
Library Director

LIBRARY TRUSTEES

I would like to take this opportunity to thank the Library staff, patrons, volunteers, and Friends of the Dublin Public Library for your generous contribution of time, talent, and gifts during this past year. It is your support that helps make the Library such a strong presence in our community.

Our computer systems have been brought up-to-date, thanks to the good work by Marty Smith. The Library staff now has two laptops and two desktop computers that are used for information, card catalog, and bar-coding activities. Usage by Library patrons and visitors has increased as they realize that the library offers DSL wireless internet access. You will find many patrons with their laptops, sitting in various locations within the Library tapping away. We have made good progress with the bar coding of our collections. This will be an on-going process, but a major amount of the task has been completed.

The Library Policy Manual went through an extensive update in 2006. We are planning to review and update this every three years, as needed. In general, we are in very good shape regarding procedures and policies.

Our Library has been very active with the local area town Library Trustees, meeting monthly to discuss issues related to the local library operations. I want to thank Adele Knight for her active role in coordinating these meetings. They have been beneficial to many of those attending.

The Dublin Public Library Trustees consist of three Permanent Trustees – Bill Goodwin, Adele Knight, and Jane Holmes. The other Trustees are Marty Smith, Bethe Walker, Barbara Sovik, Henry James, and we have one open position. We were saddened by the passing of one of our very active Trustees, Dick Sevatson in 2008. We miss his presence very much. Our Library Director, Betty McIntyre has done a stellar job overseeing the operation of the Library.

The Trustees continue to attend training sessions sponsored by the NH Attorney General's Office and the New Hampshire Library Trustees Association (NHLTA).

We again thank everyone for supporting the Town budget for Library operation. This has made it possible to keep our Library in excellent physical condition and to maintain the wonderful programs and activities that take place there. We welcome any suggestions that you might have to further improve our services to the community.

Respectfully submitted,

Willard W. Goodwin, Chairman
Dublin Public Library Trustees

DUBLIN PUBLIC LIBRARY
ANNUAL REPORT FOR 2008

FUND NAME	ORIGINAL GIFT (CORPUS)	FUND VALUE 12/31/2008	INT/DIV EARNED 2008		RESTRICTIONS	
TRUST FUNDS						
Henry N. Gowing General Fund	$2,000.00	$2,611.18	$63.90		For General Use	
Henry N. Gowing Recognition Fund	$1,000.00	$1,891.38	$33.88		For Books	
Kathleen Allison Fund	$5,000.00	$6,345.36	$178.55		For Music & Nature Books	
Franham Trust Fund	$8,000.00	$30,083.00	$1,641.74		For Building & Grounds	
Jonas Brooks Piper Fund	$1,000.00	$1,725.14	$38.78		For Non Fiction Books	
George A. Hamilton Fund	$1,000.00	$1,427.83	$37.67		For General Use	
Dublin Building Fund	$1,000.00	$3,066.74	$111.20		For Building & Grounds	
OPERATING ACCOUNTS						
DPL Checking Account		$3,251.11	$0.82		For General Use	
General Savings Account		$1,925.01	$8.88		For General Use	
American Mutual Fund		$4,368.16	$189.58		For General Use	
Money Market Account		$118.91	$22.10		For General Use	
TOTAL VALUE	$19,000.00	$56,813.82	$2,327.10			
INCOME					**EXPENDITURES**	
Town Appropriation	$72,093.50				From Town Appropriations	$72,093.50
From DPL Investments	$6,327.10				From Library Funds	$6,066.41
Gifts & Grants	$2,139.79					
Other	$35.00					
TOTAL INCOME	$80,595.39				**TOTAL EXPENDITURES**	$78,159.91

MONADNOCK ADVISORY COMMISSION

The Monadnock Advisory Commission was created by State statute and is charged to advise and guide the Department of Resources and Economic Development on the management of State lands on Monadnock, Gap, and Little Monadnock Mountains.
State law allows the Commission to accept donations. MAC is a primary funding source for search and rescue supplies and equipment.

Monadnock Manager Andrew Zboray (2000-2008) was promoted to a new position as the Assistant Regional Manager of the Great North Woods Management Area in August. Former Monadnock Assistant Manager Patrick Hummel was promoted to Park Manager in his place. A new Assistant Manager, Sue Tirrell, began working in November. Since the resignation of Allison McLean as Director of Parks, Ted Austin has been named to that position.

At the annual MAC meeting in November, Manager Hummel reported on trail maintenance and major projects within Park headquarters and Gilson Pond. Much of this information was made irrelevant by the ice storm of December 11th. Monadnock State Park is now CLOSED to hikers and campers and will remain so indefinitely until areas can be cleaned up and trails made safe for hikers. Park staff is being assisted by personnel from the Division of Forests and Lands, SPNHF, and officially-trained volunteers. The Division of Parks website *nhstateparks.org* will have updates of progress made and note when areas are officially re-opened.

Commission Members:
Ann Royce, Chair – Jaffrey
John Smith –Jaffrey
Ernie Linders – Marlborough
Polly Pattison – Marlborough
Ed Germain – Dublin
Betsey Harris – Dublin
David Adams – Troy
Donald Upton – Troy
Robin Haynes – Fitzwilliam

Official Representatives or Designees:
Ted Austin – Director of Parks
Ken Desmarais – Div. Forests & Lands
Geoff Jones – SPNHF
Patrick Hummel – State Park Manager
George Bald – Commissioner of DRED

OPEN SPACE PLANNING COMMITTEE

This has been a year of accomplishment and transition for the Open Space Planning Committee. We completed the Open Space Plan, which had been under development since 2007. In March the Plan was approved by the Selectmen, the Planning Board, and the Conservation Commission.

In April we held a public meeting in the Library to present the Plan. We discussed the natural resources most in need of protection, which include clean water, productive soils, recreation land, and trails. A map of Priority Areas showed where these resources were most likely to be found. We discussed the many ways in which protection could be achieved through voluntary decisions by landowners.

On Dublin Day the Committee set up a tent with copies of the Plan and Map available. Over 55 residents stopped to place "sticky dots" on an aerial map of the town, indicating places they valued and thought should be protected. We are grateful to the Dublin Day committee and many others who helped make this exhibit a great success.

During the fall, the Committee began to work on the implementation of the Plan to determine which properties within each priority area have the greatest conservation value. This process will continue through 2009.

From September through December, members of the Committee attended a series of five training sessions in Keene presented by the Community Conservation Partnership, a project of the Monadnock Conservancy. Experts discussed landowner outreach, funding, stewardship of conserved lands, and much more. We joined representatives from nine other towns around the region to learn and exchange information.

Respectfully submitted,

Betsey Harris, Chairman
Sterling Abram
Anne Anable
Bill Barker
Joe Cavanaugh
Ed Germain
Henry James
Jack Lewis
Bruce Simpson
Sue Yarger

PLANNING BOARD

The continuing economic downturn is likely the major reason for another quiet year for the Planning Board. Most of our caseload was comprised of site plan reviews for non-residential uses of property, lot line adjustments, and a few minor (one or two lot) subdivisions.

Despite the fact that developments in Dublin were slow, the past year saw the involvement of the State Legislature in a number of areas relating to land use issues. One was a new statute, RSA 673:58, that limited the towns' authority to control small wind energy systems, (basically windmills intended to produce power to be used primarily on the property) much in the way that the Federal government, through the FCC, has limited our authority over cell towers. We still can, and intend to, regulate larger commercial "wind farms" by restricting them to the Rural Zone and only by a special exception granted by the ZBA. Another new State law regulated outdoor wood boilers to prevent them from causing excess pollution or causing a nuisance to neighbors, thus making unnecessary a proposed amendment to the Dublin ordinance that we were working on.

In a third area that may impact Dublin, the Legislature recently passed a workforce housing law, RSA 674:58, which will require towns to provide 'reasonable and realistic opportunities for the development of workforce housing' including allowing such housing in a majority of the land zoned to permit residential uses. The Planning Board will need to study the law, inventory the Town's existing housing stock to determine our current level of affordable housing, and decide what additional measures, if any, must be taken to ensure compliance. This may include the possibility of expanding the area in the Village District, where higher density (and therefore more affordable) housing is permitted.

We always open to input from townspeople regarding any of these issues.

The Board would like to thank Blake Sabine, who retired this year from his position as an alternate, for his many years of service on the Board as both a member and an alternate. We would also like to thank Candice Reed, who is retiring as our Secretary. We enjoyed working with her and appreciate her years of hard work and commitment to the Board.

Respectfully submitted,

Bruce Simpson (Chair), Sterling Abram (Selectmen's Representative), Bill Goodwin, Suzan Macy, Peter Imhoff , Neil Sandford, Scott Swanson, Larry Ross (Alternate), Daniel French (Alternate), Candice Reed (Secretary and Alternate)

POLICE DEPARTMENT

It is with great pleasure that I am able to write to you to discuss this past year. The members of the Dublin Police Department have worked extremely hard under incredible circumstances to provide you with the best possible service to this community. We faced many challenges this past year in regards to case load, policies, new equipment, Mother Nature, and staffing.

We all are faced with many uncertainties as a result of the economic times; unfortunately, this generally means an increase for criminal activity and/or Law Enforcement involvement within our community. We were not immune to this in 2008. Arrests were up as were our investigations into serious crimes. We also dealt with many issues involving domestic-related issues ranging in assaults, civil issues, and mental health-related incidents to name a few.

Through all of this we were faced with a staffing shortage. The members of the Police Department conducted two full job searches to fill the position. There are many things that go into hiring a new officer from Physical Fitness standards, Interview Boards, to Psychological testing, Polygraph exams, and finally a thorough background investigation into the candidate. We are very pleased to announce that as a result of this process, we found a successful candidate and in October of 2008 we welcomed Officer Link Logan to the staffing of the Dublin Police Department. Officer Logan was part-time certified and began his full time certification on January 5, 2009. Officer Logan is scheduled to graduate the 148th session of the New Hampshire Police Academy in April of 2009 after 14 weeks of extensive training. I know many of you have welcomed him to our community, and I encourage anyone who has not yet met Officer Logan to please stop by and say hello.

This past year the members of the Police Department were presented with a new Administration and Operations manual. This manual is designed to give members of the department an overall understanding of the goals and objectives of the department. It also assists them with the day-to-day operations of the department and how certain tasks are performed. Most importantly, it outlines what is expected of each member of the department and the mission each of us are charged with so we can provide the best law enforcement service to the town of Dublin.

In last year's Annual Report I informed you that the Police Department was blessed to have received a gift from a citizen who passed away. With the help of this unexpected gift, the Police Department was able to update software and computers. We were also able to purchase two in-car video recording systems called "ICOP." We have developed a new policy for the use of this equipment as well as training. This will assist us in the documentation and prosecution of cases that develop while on patrol. If you would like to see the equipment, please give us a call, and one of us would be glad to show you how it works.

Mother Nature always shows her force to all of us who live in Dublin. I wanted to just briefly say how proud I am to work for citizens like you. As a result of the recent ice storm in December of 2008, I cannot tell you how amazed I was with the many citizens who came

together to help this community. The spirit of neighbor-helping-neighbor was alive and well in Dublin. To the many of you who shared your stories of the storm which included frustration, sacrifice, hospitality, community, and most of all patience, I thank you! Out of this trial I came away with a sense of pride for such a wonderful community.

Staying with the same theme as above, how about the wonderful work by the employees of the Town of Dublin. My hat goes off to the members of the Dublin Fire Department for the unselfishness of your commitment throughout this past year in keeping us safe and being there when we need you. To the extreme hard work of the Dublin Highway Department who work such long hours keeping our roads open and maintained, your work does not go unnoticed – thanks. To all in the Dublin Selectmen's Office, Sanitation, Code Enforcement, Town Clerk, and the many boards and committees of the Town, I thank you for working closely with the Police Department in assisting us throughout the year in making Dublin a wonderful community to live in. It is an honor to work with such a dedicated group of individuals.

In closing, but most importantly, I want to thank the members of who make up the Dublin Police Department. Lieutenant Dana Hennessy, I thank you for all your hard work and your expertise this past year in allowing us to maintain a very high level of service. I would like to recognize Administrative Assistant Vira Elder for her willingness to do whatever is asked of her. She certainly stepped up and assisted us more than I think she knows, especially in such a difficult and busy time this past year – the importance and the work you do should never go unnoticed. Finally, I want to thank our newest member Officer Link Logan – thank you for working hard through your field training and your commitment to the community. The members of the Dublin Police Department are excited about the contributions you are about to make to the Town of Dublin, and we wish you well.

I would thank the citizens of Dublin for your trust in us, support, kindness, generosity, and genuine interest in helping us make Dublin a great place to live. If any of you have questions please feel free to give us a call. Any of us would be glad to talk with you, either in person or over the phone.

Respectfully submitted,

Chief James W. Letourneau

Dublin Police Department

2008 STATISTICS

Jan. 27, 2009 Vira

Abandoned Vehicle	3
Administrative Details	298
Ambulance/Rescue Squad	26
Animal Involved Incident	83
Arrest on a/without Warrant	9
Assist Other Jurisdiction	143
Burglary/Attempted	5
Business - Alarms	4
Citizen Assists	361
Civil Investigations	4
Civil Problem/Standby	28
Conduct After An Accident	1
Court-Case Preparation & Review	234
Court-Trials/Arraignments/Hearings	18
Court Summons/Subpoena/Service of	26
Criminal Mischief - Vandalism	4
Criminal Records/Reports	26
Criminal Summonses	35
Criminal Threatening	4
Criminal Trespass	8
Cruiser Maintenance/Mechanical	20
Cruiser Maintenance/Clean/Inspect.	24
Debris on Roadway	48
Default or Breach Bail Conditions	1
Directed Patrols	265
Disorderly Conduct	2
Dog Bite	3
Domestic Disturbance	3
Driving on Suspension/Revocation	6
Driving While Intoxicated	7
Drug Investigations	1
Extra Patrol/Welfare Check	61
False Imprisonment	1
Falsifying Physical Evidence	1
Family Offenses	3
Fingerprint Request	42
Fire - Alarms	24
Firework Permits	1
Follow-Up Investigations/Details	515
Found Property	12
Fraud/NS Checks/Computer	6
Hang-Ups/911	11
Harassment/Stalking	19
Hawkers/Peddlers Permits	2
Incident/Services Misc.	5
Indecent Exposure and Lewdness	1
Involuntary Emergency Admission	1
Juvenile Runaway	4
Juvenile Status Offense	2
Licensing - Pistol/Revolver Permits	35
Littering	1
Lost Property	6
Lost/Stolen Registration Plates	1
Motor Vehicle/Household Lockouts	7
Negligent Driving	3
Noise Disturbance	10
OHRV/Operation/Requirements	2

Open Container - Town Ordinance			3
Operating without a Valid License			1
Overtime Detail - Grants			20
Overtime Detail - Reimbursable			15
Parking Violations			3
Parole/Probation Violations			1
Police Information			134
Possession of Drugs in Motor Vehicle			3
Protective Custody			3
Prowling			1
PSNH/Verizon Incident			21
Public Relations - Civic Details			33
Recovered Property			1
Residence - Alarms			35
Resisting Arrest			2
Rubbish/Illegal Deposit			1
Seizure of Property by Warrant			1
Sexual Assault/Aggravated Felonious			2
Sex Offender Registration			5
Shots Fired			2
Simple Assault			4
Suicide/Attempted			1
Suspended Registration			2
Suspicious Incident			26
Suspicious Person			11
Suspicious Vehicle			36
Theft			21
Traffic Accident			19
Traffic Accident - Person Injury			11
Traffic Accident - Private Property			0
Traffic Accident - Property Damage			30
Traffic Offense - Auto Complaints			123
Training Details			36
Transporting Alcoholic Beverages			2
Untimely/Unattended Death			1
Vacant Property Check - Physical			36
Vacant Property Check - Request			37
VIN Vehicle Verification			12
TOTAL INCIDENTS 2008			**3171**
2007			**3619**
2006			**3368**
SUMMONSES & WARNING STATS	**2006**	**2007**	**2008**
Motor Vehicle Summonses	148	193	138
Motor Vehicle Warnings	692	764	541

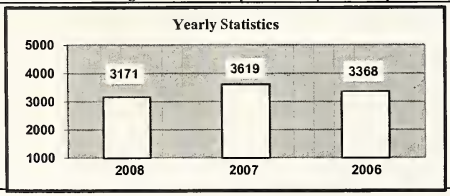

RECREATION COMMITTEE

The Dublin Recreation Committee coordinated six town events during 2008.

Our 6th annual WinterFest was held in February at Dublin Consolidated School. The weather cooperated & gave us plenty of snow to have all of our events. The Box Sled Race was our biggest so far with entrants becoming more & more creative! Everyone was happy to have the return of the snowmobile tow rides provided by the Monadnock Trailbreakers Snowmobile Club. Many enjoyed cruising through the woods in style as a light snow fell. Residents stayed warm with our offerings of free hot dogs, chili, & hot chocolate. The bonfire helped as well! WinterFest continues to be a growing, popular event in town.

The Easter Egg Hunt was held once again at the Library. Children of all ages searched high & low for the candy-filled eggs. Refreshments provided by the Library were enjoyed by everyone who attended.

The Town came together to celebrate & thank our veterans at the annual Memorial Day parade. Veterans marched along with local school bands, baseball players, and Scouts. Following the parade, 400 free hot dogs, popsicles, and drinks were provided. It was a wonderful start to the summer

We finally had great weather for Dublin Day after two years of rain! The day began with the 8th Annual Terry Dwyer Memorial 5K Race. Many Dublin residents participated. Other attractions included the crowning of Miss Dublin, the Rock Climbing Wall, Pony Rides, Children's games, face painting, the Dunk Tank, an animal petting area, historical bus tours of Dublin, crafters and artists, and plenty of food, drinks, and music. New additions included a karate demonstration & jugglers. Dublin Day is by far our largest & most challenging event. We are grateful to everyone who helps in making it happen.

Dublin School once again hosted the town Halloween Party for our local trick-or-treaters. Games, refreshments, and costumes made this a frightfully fun event! Thanks to everyone at Dublin School who helped out.

The 5th Annual Holiday Night was held in early December. The evening started with the lighting of the Town Christmas Tree which was generously decorated by the Fire Department. Thank you, *Yankee Magazine* once again for allowing us to use the parking lot for all festivities. Santa arrived to hand out goodies & hear what everyone wanted for Christmas. It was a very cold, windy evening but judging by the smiles, most enjoyed it. Especially the hot cocoa, cookies, & the warmth of the bonfire!

The Dublin Recreation Committee would like to thank everyone who has assisted us this past year. It takes many individuals to plan, coordinate, & run the events. Without the help of these dedicated volunteers, none of the above could happen. We would especially like to thank Carol

Clarke for her dedication & hard work through the years. The Committee is so appreciative, & we wish Carol well in her future endeavors. We'll miss you Carol! (& Bill too!)

Our Committee continues to strive to bring the community together with fun, affordable activities. We welcome suggestions, assistance, and additional members. Please talk with us if you have any ideas, comments, or if you'd like to help. See you at our events in 2009!

Respectfully submitted,

Jen Bergeron and Ken McAleer, Co-Chairs
Dan Albert, Kelly Blanchette, Mike Caron, Carol Clarke, Vira Elder, Bambi Kierstead

SOLID WASTE COMMITTEE/TRANSFER STATION

The newly re-formed Solid Waste Committee was asked by the Board of Selectmen to evaluate a "pay-to-throw" plan for the household trash that enters our Transfer Station. Under this plan, townspeople would be asked to buy special bags for the disposal of non-recyclable solid waste; the income from the bags would cover any costs in disposing of these non-recyclable items. In the last decade 45 towns in New Hampshire have adopted pay-to-throw.

Our current recycling rate is 44%, a rate that is considered fairly good in relation to other towns within the State. But since the rates of close to 70% are achieved by some of the more efficient towns (e.g., Plymouth), we are looking at several strategies to bring Dublin's recycling rate in line with these goals, to delay the need to expand our landfills, and to simultaneously reduce the costs to taxpayers. We shall have recommendations for the Town at the 2010 Town Meeting.

In 2008 the Transfer Station disposed of 274 tons of municipal solid waste, 50 tons of bulky items and construction debris, 2 tons of televisions and computer monitors, and just over 3 tons of tires at a cost of $33,956.

The Recycling Collection Facility processed 214 tons of recyclable material that generated an income of $18,777 while avoiding $21,146 in landfill costs. Tipping fees provided an additional income of $6,892.

- Two balers for plastic bottles and jugs were installed in late May, and the storage shed followed in July.
- Hank Campbell and Jim Sovik donated their time and replaced the existing telephone service with new underground conduit and phone cable.
- Gordon Knight repaired the bucket on the front-end loader.
- Four storage trailer roofs were reinforced with material donated from John Brighton of Life Safety Fire Protection, Inc.
- The Swap Shop was re-opened and staffed with volunteers.

A reminder that there are 24 Household Hazardous Waste collection dates available to Dublin residents during 2009 at the City of Keene Recycling Facility.

Without the participation of Dublin residents, input from the Board of Selectmen, and the hard work from volunteers and Dublin Transfer Station personnel Ray Wesoly and DaoNing Wang, none of the above would have been possible in making this another positive year.

Respectfully submitted,

Brian Rohde (Chair), Ed Germain (Selectmen's Representative), Bruce Christian, Larry Foley, Tom Kennedy (Superintendent), Leslie Whone

SUMMER PLAYGROUND

This summer marked another successful season at Dublin Summer Playground. Running from June 26th until August 13th, the seven-week program was again a popular Dublin summer pastime for local children. The Playground program is located at the Dublin Consolidated School, rain or shine. Despite intermittent cooperation from the weather, over 45 children from ages 5 to 12 were registered this summer as the Playground continued to grow in its 34th year. Eliot Pelletier was again the Director of the program for his fifth summer. Campers attended the program from 9:00 a.m. – 3:00 p.m. each day, taking part in a variety of athletic and artistic activities.

Summer Playground 2008 featured some new staff as well as some new activities. Returning after a several-summer hiatus was Masters-level teacher Roz Pelletier who helped to coordinate a balance of traditional playground favorites with a growing emphasis on educational opportunities. Campers took part in theme weeks, where physical, artistic, and educational activities were integrated around a central topic. Themes included nature, animal habitats, sports, foreign cultures, and art. These activities were very popular and added educational enrichment while still maintaining a focus on active fun.

Highlights of the summer included a trip to the Manchester Fisher Cats, a hike up Mt. Monadnock, a day at Canobie Lake Park, and canoeing and kayaking at Dublin Lake. Campers also got to make weekly visits to the Dublin Public Library to take part in their Summer Reading Program. The Summer Playground also coordinated children's games at the annual Dublin Days festival. The end of the summer culminated in a very popular potluck dinner in the DCS gym, with entertainment provided by both the campers and the counselors. Special thanks to the Dublin Community Foundation, whose donation made it possible for several Dublin children to receive scholarships for Playground. Look for information about the Dublin Summer Playground 2009 program in *The Advocate* and on the Town website in the coming months.

Respectfully submitted,

Eliot Pelletier, Director

TOWN CLERK

I want to thank everyone who has made me feel welcomed and supported in my new position this year. I have enjoyed getting to know more of the people in Town. Thank you to Barbara Sovik, who hired me as her Deputy, then retired after 12½ years of faithful public service and has continued on as the Deputy Town Clerk/Tax Collector on an as-needed basis.

In 2008, a total of 2,180 motor vehicles were registered in the Clerk's office, bringing in $248,035.01 in revenue for the Town. This year, the Town also received revenue of $3,262.42 from the issuance of marriage licenses, certified copies of vital records, dog licenses, and other filing and permit fees.

A list of the marriages, births, deaths, and burials recorded in Dublin for the year 2008 is included in this Town Report. There were no civil unions recorded in Dublin this year.

I was appointed as a Notary Public for the State of New Hampshire in April and attended many workshops and training sessions in the spring. These included a two-day Tax Collector's workshop hosted by the NH DRA in Concord, the NH Tax Collector's Annual Workshop in Marlborough, the Monadnock Region Town Clerk's Workshop in Milford, Vital Records training in Concord, and an Avitar User's Group session in Chichester. The DMV provided Town Clerks with new printers for printing vehicle registrations, and I attended a training session for the new printer in Concord. In October, I attended the annual three-day Town Clerk's Conference in Bartlett, NH with my fellow Town Clerks from Harrisville and Nelson and also attended an Election Training Workshop in Fitzwilliam. Also in October, before the Presidential election where we had a record-breaking voter turnout, I completed the NH Votes on-line election training for Town Clerks.

Respectfully submitted,

Jeannine Jadaszewski,
Town Clerk/Tax Collector

DEATHS AND BURIALS RECORDED IN DUBLIN, NEW HAMPSHIRE

DATE	NAME	AGE	PLACE OF DEATH	BURIAL
02/18/08	Kastner, Dorothy	85	Peterborough, NH	
03/01/08	Pratt, John	81	Peterborough, NH	
03/05/08	Campbell, Homer Wilber		Ocala, FL	Dublin, NH
03/21/08	Ohl, Ruby	89	Lebanon, NH	Dublin, NH
04/10/08	Pierce Jr., John	59	Lebanon, NH	
04/11/08	Hunt, Susan	55	Keene, NH	
05/15/08	Peterson, Hilda	93	Dublin, NH	
06/01/08	Boutwell, Marcia Jeannette	91	Jaffrey, NH	Dublin, NH
06/02/08	Sevatson, Richard	80	Peterborough, NH	Waukon, IA
08/08/08	Phelps, Marion	104	Bennington, VT	Dublin, NH
09/01/08	vonStade, William	55	Keene, NH	Dublin, NH
09/10/08	Michaud, Grayson	9 days	Lebanon, NH	
11/20/08	Cali, Grace M.	87	Nashua, NH	Dublin, NH

The following deaths occurred in 2008 but were not recorded in the Town of Dublin.

04/09/08	Walker, Robert A.	80	Rindge, NH	
04/13/08	Hayes, Ingeborg C.	86	Chester, CT	Old Lyme, CT
10/31/08	McClellan, Bruce	84	Peterborough, NH	
12/15/08	Bernier, Gene F.	64	Peterborough, NH	New Ipswich, NH

BIRTHS RECORDED IN THE TOWN OF DUBLIN, NEW HAMPSHIRE

DATE	CHILD'S NAME	FATHER'S/MOTHER'S NAME
01/07/08	Chisholm, Jacoby Dallas	Chisholm, Stephen Chisholm, Shawntel
01/14/08	Worcester, Jocelyn Jeanne	Worcester, Matthew Worcester, Tatum
01/29/08	Somers, Micah George Emitt	Somers, Ian Bowlsby, Janelle
02/29/08	Dixon, Kaitlynn Fiori	Dixon, James Dixon, Jennifer
03/12/08	Clauss, Alaria Lyn	Clauss, Christopher Clauss, Bethann
04/03/08	Chenier, Mariah Elizabeth	Chenier, Darren Knight, Elizabeth
04/18/08	Morris, Lucie Taylor	Morris, Zachary Marcus, Heather
05/01/08	Fletcher, Samantha Joy	Fletcher, Gregg Fletcher, Heather
05/21/08	Seaver, Maya Hazel	Seaver, Jared Chatfield-Seaver, Sarah
06/25/08	Niemela, Gavin Cote	Niemela, Caleb Niemela, Karen
09/02/08	Michaud, Grayson Ezra	Michaud, Patrick Nolan, Erin
12/08/08	Sarringer, Aidan Morgan	Sarringer, Kevin Marshall, Jennifer
12/14/08	Metcalf, Coleman Turner	Metcalf, Alan Metcalf, Shelley

MARRIAGES RECORDED IN DUBLIN, NEW HAMPSHIRE

DATE	NAMES	RESIDENCE
05/24/08	Dude, Curtis M.	Dublin, NH
	Rule, Samantha M.	Dublin, NH
06/06/08	Shaffer, William	Derry, NH
	Webster, Kimberlie J.	Dublin, NH
07/05/08	Niskala, Bruce A.	Dublin, NH
	Wilson, Geneva L.	Dublin, NH
07/30/08	Gilbert, Francis Hopkinson	Chicago, IL
	Soo, Tiffany Brigitte	Chicago, IL
08/16/08	Schmidt, Daniel L.	Dublin, NH
	Ryu, Yejin	Dublin, NH
08/16/08	Hansen, Garrett O.	Dublin, NH
	Prusinski, Ellen L.	Dublin, NH
12/20/08	O'Connell, Timothy	Wakefield, MA
	Colantino, Kirsten O.	Dublin, NH

TRANSPORTATION COMMITTEE

Background: The Dublin Transportation Committee was appointed by the Selectmen in December 1999 to study the traffic situation on Main Street/NH101 and develop strategies for improvement. The main task has been to reduce the negative effects of NH101 on safety, traffic flow, community life, and the environment. The reasoning and recommendations regarding traffic calming and speed enforcement put forward by the Town to the Southwest Region Planning Commission NH101 Corridor Study in November 1999 serve as the basis for Committee. Gradually, the Dublin Traffic Calming Pilot Project has been developed with input from the Town, Region, State, as well as the Monadnock Traffic Calming Foundation. The aim of the Project is to address the Dublin concerns regarding Route 101 and, at the same time, to conform to State and Federal regulations.

General idea of the project: The objective is to make it natural to drive more slowly in the center of the village. Today, the highway is built the same way regardless of whether it runs through the residential area of town or through uninhabited woods. This creates unnecessary traffic crashes in the center of town where driveways and side streets make the traffic pattern complicated. It complicates local access and also makes it dangerous and stressful to walk on Main Street, or to cross over it.

Many Dublin residents have asked for crosswalks by Town Hall and elsewhere in the village. Today, unless we slow the traffic, such crosswalks cannot be permitted by the State because they would make a bad situation worse. Crosswalks with today's speeds would give a false sense of security for pedestrians as many drivers would not be able to stop safely. *Thus the key is speed.* Our sight distances in the center of town are too short for the speeds we have. The only way to get crosswalks for the village center is to bring the speeds down closer to the speed limit. That is what the traffic calming can do effectively, safely, and with just a few seconds of delay in traveling time.

Funding: Due to the effort of the Transportation Committee and the Monadnock Traffic Calming Foundation, Federal funding for the Project were secured through two programs at the US Department of Transportation: $300,000 from the TCSP, sponsored by US Senator Judd Gregg, and $210,000 from the TE Program, administered and selected by the New Hampshire Department of Transportation (NHDOT). In addition, the Monadnock Traffic Calming Foundation (MTCF) generously supported the engineering of the project by retaining the firm Fay Spofford & Thorndike (FST) from 2004 into 2008. After the Town Meeting in 2008, when the Town voted to receive the Federal funding for the Project, FST was hired by the Town for the final stages of the engineering and for completion of the Project.

Matching of federal grants: The $210,000 grant from the TE program came with the requirement of 20% local match of $52,500). Commonly, towns pay this kind of match via their

town budgets. In Dublin's case, this is not necessary, because MTCF has paid more than this sum (approx. $118,000) for the engineering of the Project. Thus Dublin is in the fortunate position that no money will have to be paid by the Dublin taxpayers for the Dublin Traffic Calming Pilot Project.

Project area: The Dublin Traffic Calming Pilot Project deals with a limited area, approximately 900 feet of highway from Old Common Road in the west to just east of the current Town Oval, plus the area around the Dublin Consolidated School crossing.

Main project features: The plan involves several new pedestrian crossings, a partial expansion of the current Town Oval towards its historical dimensions, a new mini-oval by Old Common Road, granite curbed sidewalks, trees, other vegetation, and the infrastructure for future ornamental lighting. In addition, the Project includes an overhaul of the Dublin Consolidated School crossing for the purpose of increasing its visibility, safety, and attractiveness.

Consensus building: After the financial breakthrough for the Project with the Federal grants in 2004, 2006 and 2007 were the years of broad public involvement. While the Transportation Committee had organized a number of successful public meetings over the years, the public participation process intensified considerably in 2006, thanks to the State. At the beginning of 2006, the NHDOT offered the Town to be a pilot project for the Department's Context Sensitive Solutions (CSS), a new method for decision-making and consensus-building for local projects on or near State highways. All in all, there have been nine broadly-attended meetings, gradually developing so-called problem statement and vision statements, evaluation criteria for project components, a Master Plan for the corridor, and a definition of the elements of the Project. The New Hampshire Commissioner of Transportation opened the first of these CSS meetings in the Dublin Public Library. The process culminated in a final meeting on February 7, 2007, when consensus was reached about what to build.

After a great investment of time and effort by the stakeholders such as The Dublin Board of Selectmen, Dublin Transportation Committee, Dublin Consolidated School, Dublin Community Church, Dublin Library, Dublin Fire Department, Dublin Police Department, Dublin School, Yankee Publishing, Monadnock Traffic Calming Foundation, other Town boards, local residents, regional representatives, NHDOT, and others, consensus was reached for the Project. The Town of Dublin is indebted to the NHDOT for its significant, open-minded, and gracious effort to get the Dublin Project to move from the drawing board towards implementation.

Temporary island: After a request from the Selectmen, the Monadnock Traffic Calming Foundation paid the engineering firm FST to do a design for a temporary traffic island by Old Common Road. A temporary island was in place in late summer of 2008.

Measurement through speed cables showed a significant slowing of traffic in both directions, a slowing which enables the NHDOT to permit crosswalks in the Town Hall area.

It should be noted that the temporary island was esthetically very inferior to the permanent island planned for the Old Common location. It also provided less deflection (curvature of the road).

The permanent island will require a slight building out of the road southwards within the State right-of-way.

The Old Common Oak: In late 2008, it was suggested that the Old Common Oak (located at the eastern end of Old Common) had to come down for the Traffic Calming Project to proceed. In this discussion, strong sentiments were expressed from many residents and the Transportation Committee in favor of saving the tree. Certified Arborist Dan Tremblay wrote after assessing the tree that it had "a good expectation of long term survival." At the time of writing this Annual Report (2/6/09), it seems possible to marginally adjust the plans and thus protect this majestic tree for future generations.

Timetable: The plan is for the Project to go out to bid in spring 2009 for construction in the summer/fall of this year.

In sum: Traffic calming measures create a smooth flow of slower traffic. This will improve access for everybody and make it safer and easier to get out on Main Street for local drivers. Walking along and across the road will be safer and more pleasant. Traffic calming will also enhance the rural character of the Town Hall area. Plantings will make the village center greener and more beautiful. The Project is scheduled to be implemented in the summer or fall of 2009 with crossings, partial restoration of the Town Oval to its historical dimensions, a new mini-oval by Old Common Road, new and safe road crossings, new sidewalks, upgrading of the existing crossing by DCS, trees, and other greenery. This should prove to be an important installment towards the effort to revitalize the Dublin village center.

Respectfully submitted,

Elisabeth Langby, Chairman
Katie Featherston
Alan Greene, Vice-Chairman
Margaret Gurney
James Letourneau, Police Chief
John Nelson
Rosemary Mack
Susan Peters, Secretary
Heather Stockwell
Sturdy Thomas

TRUSTEES OF THE TRUST FUNDS

The MS-9 and MS-10 reports from Charter Trust Company for the past year are shown on the following pages. They show the investment transaction status and fund balances of the investments for the Town of Dublin. The MS-9 report shows the status of the various Common and Capital Reserve Funds for the Town of Dublin. The MS-10 shows the investment portfolio for the Trust Funds.

Deposits into and withdrawals from the Capital Reserve Trust Funds are based on the approved Warrant Articles at the Town Meeting in March.

Withdrawals from the Common Trust Funds in 2008 included:

$3,000 to the Dublin Community Church
$6,000 for scholarships to Dublin students going to college
$4,500 to the Town for cemetery perpetual care
$2,000 to Dublin Consolidated School for special projects
$25,000 to the Town for Welfare expenditures
$3,043 to Tower & Crocker, P.A. for legal expenses

The Phyllis Burt estate donated $56,000 to both the Police and Fire Departments for use at their discretion. This money was placed in the Common Trust Funds, to be expended by the Police and Fire Department Chiefs. To date, $29,718 has been withdrawn by the Police Chief for purchase of some needed equipment for his office and vehicles.

The Charter Trust Company in Peterborough manages our investments. Their staff has provided excellent investment recommendations and has managed the funds in a very professional manner. The Trustees meet with them quarterly to review the investment portfolio and make decisions regarding the buying and selling of investments, based on stock performance and our Investment Policy guidelines.

During the past ten years, the Trustees of the Trust Funds have provided scholarships to Dublin students who have demonstrated a financial need. This year's recipients were Daniel French and Shauna Korpi. Daniel is attending Bob Jones University, and Shauna is attending the University of Vermont. Other students receiving scholarships are Christopher Brandes (St. Joseph College of Maine), Emily Nelson (Messiah College), Kimberly Murray (Florida College), and Zachary Stone (Universal Technical Institute).

During the summer, the Trustees and Selectmen were granted some adjustments in the language for two of the Trust instruments by the Probate Court so that funds could be properly used for scholarships.

Respectfully submitted,

Willard Goodwin, Robert Weis and Mary Liz Lewis

CHARTER TRUST COMPANY

Town of Dublin, Capital Reserve Funds

MS-9, December 2008

					PRINCIPAL					INCOME				
						YTD TOTALS					YTD TOTALS			
DATE	TRUST NAME	ACCT #	PURPOSE	HOW INVSTD	BALANCE PRINCIPAL JAN	NEW FUNDS	GAIN / LOSS	EXPEND	BALANCE PRINCIPAL YEAR END DEC	BALANCE INCOME JAN	NET INCOME	TRANS / EXPEND	BALANCE INCOME YEAR END DEC	TOTAL PRINCIPAL & INCOME DEC
	LIBRARY MAJOR REPAIR & MAINT	8000004103	Capital Reserve	Money Mkt	23,345.00	5,000.00	0.00	0.00	28,345.00	2,789.73	655.93	0.00	3,445.66	31,790.66
	FIRE EQUIPMENT	8000004102	Capital Reserve	Money Mkt	228,744.83	25,000.00	0.00	0.00	251,744.83	35,862.16	6,503.02	0.00	42,365.18	294,110.01
	POLICE CRUISER	8000004101	Capital Reserve	Money Mkt & Bonds	27,870.11	13,000.00	0.00	0.00	40,870.11	7,360.85	905.62	0.00	8,266.47	49,136.58
	TOWN BLDGS MAINTENANCE	8000004100	Capital Reserve	Money Mkt	17,139.49	20,000.00	0.00	0.00	37,139.49	1,249.42	517.95	0.00	1,767.37	38,906.86
	HEAVY HIGHWAY EQUIPMENT	8000004092	Capital Reserve	Money Mkt & Bonds	4,477.60	25,000.00	0.00	26,414.72	55,892.52	1,567.29	1,570.51	0.00	3,137.80	59,030.32
	ROAD CONSTRUCTION	8000004093	Capital Reserve	Money Mkt	40,356.28	10,000.00	0.00	(50,000.00)	356.28	3,530.96	947.70	(4,416.06)	62.60	418.88
	CEMETERY EXPANSION	8000004094	Expendable	Money Mkt	52,000.00	7,000.00	0.00	0.00	59,000.00	7,350.89	1,474.35	0.00	8,825.24	67,825.24
	RECREATION TRUST FUND	8000004095	Capital Reserve	Money Mkt	5,111.94	0.00	0.00	0.00	5,111.94	1,663.13	165.67	0.00	1,828.80	6,940.74
	SAND & SALT SHED FUND	8000004096	Capital Reserve	Money Mkt	(0.00)	0.00	0.00	0.00	(0.00)	0.06	0.00	(0.06)	0.00	(0.00)
	MILFOIL CLEAN-UP	8000004097	Capital Reserve	Money Mkt	3,410.28	0.00	0.00	0.00	3,410.28	601.82	97.80	0.00	699.62	4,109.90
	REMEDIATION FUND	8000004098	Expendable	Money Mkt	21,130.51	0.00	0.00	0.00	21,130.51	1,882.30	562.43	0.00	2,444.73	23,575.24
	REVALUATION FUND	8000004707	Expendable	Money Mkt	15,000.00	10,000.00	0.00	0.00	25,000.00	865.61	421.66	0.00	1,287.27	26,287.27
2008	MASTER PLAN FUND	8000004833	Expendable	Money Mkt	1,500.00	1,500.00	0.00	0.00	3,000.00	47.20	42.44	0.00	89.64	3,089.64
2008	CEMETERY BUYBACK FUND	8000004832	Expendable	Money Mkt	1,200.00	0.00	0.00	0.00	1,200.00	37.66	28.81	0.00	66.47	1,266.47
2008	BRIDGE REPAIR/REPLACE	8000005095	Capital Reserve	Money Mkt	0.00	50,000.00	0.00	0.00	50,000.00	0.00	4,571.58	0.00	4,571.58	54,571.58
					439,286.24	166,500.00	0.00	(23,585.28)	582,200.96	64,809.08	18,465.47	(4,416.12)	78,858.43	661,059.39

CHARTER TRUST COMPANY

Town of Dublin, Common Fund

MS-9, December 2008

					PRINCIPAL - ACCT # 5850910610					INCOME - ACCT # 5850910610					
						YTD TOTALS						YTD TOTALS			
DATE	TRUST NAME	PURPOSE	HOW INVSTD	% of TOTAL DEC	BALANCE PRINCIPAL 01/01/08	NEW FUNDS	GAIN / LOSS	EXPEND	BALANCE PRINCIPAL YEAR END DEC	BALANCE INCOME 01/01/08	%%%% DEC	NET INCOME	TRANS / EXPEND	BALANCE INCOME YEAR END DEC	TOTAL PRINCIPAL & INCOME DEC
1817	PUBLIC SCHOOL	School	Stcks & Bnds	0.17	107,028.15	0.00	600.03	0.00	107,628.18	17,194.50	0.1688	4,284.03	(9,733.22)	11,745.31	119,373.49
1852	APPLETON PUB SCHOOL	School	Stcks & Bnds	0.04	20,949.22	0.00	117.45	0.00	21,066.67	5,866.71	0.0330	838.54	(1,191.05)	5,514.19	26,580.86
1817	COMMUNITY CHURCH	Church	Stcks & Bnds	0.08	53,117.64	0.00	297.79	0.00	53,415.44	5,804.17	0.0838	2,126.14	(2,950.88)	4,979.43	58,394.87
1817	MINISTERIAL LAND	Church	Stcks & Bnds	0.01	8,075.68	0.00	45.27	0.00	8,120.95	1,672.94	0.0127	323.25	7.47	2,003.66	10,124.61
	DUBLIN SCHOLARSHIP	Scholarship	Stcks & Bnds	0.00	0.00	0.00	0.00	0.00	0.00	0.00	0.0000	0.00	0.00	0.00	0.00
1873	GLEASON	Poor	Stcks & Bnds	0.05	26,873.01	0.00	150.66	0.00	27,023.67	17,732.78	0.0424	1,075.65	(9,265.18)	9,543.24	36,566.92
1963	CHAS THOMAS	Poor	Stcks & Bnds	0.00	1,004.59	0.00	5.63	0.00	1,010.22	66.56	0.0016	40.21	(98.21)	8.56	1,018.78
1968	ELVA A. MOORE	Poor	Stcks & Bnds	0.20	87,238.72	0.00	489.09	0.00	87,727.80	67,000.47	0.1376	3,491.91	(19,287.43)	51,204.95	138,932.76
1969	C&E MASON	Poor	Stcks & Bnds	0.12	44,938.85	0.00	251.94	0.00	45,190.79	54,618.03	0.0709	1,798.77	(16,732.18)	39,684.62	84,875.41
1975	RUTH BRENING	Fire Co.	Stcks & Bnds	0.01	4,406.29	0.00	24.70	0.00	4,431.00	2,000.79	0.0070	176.37	4.07	2,181.23	6,612.23
1964	WILLARD / LYSETT	School	Stcks & Bnds	0.00	2,479.81	0.00	13.90	0.00	2,493.71	384.10	0.0039	99.26	2.29	485.65	2,979.36
1965	STERLING	School	Stcks & Bnds	0.00	1,241.15	0.00	6.96	0.00	1,248.11	4.93	0.0020	49.68	1.15	55.76	1,303.87
2000	TOTAL CEMETERIES	Cemetery	Stcks & Bnds	0.31	192,997.94	800.00	1,082.01	0.00	194,879.95	20,553.49	0.3057	7,731.34	(4,320.80)	23,964.03	218,843.98
2008	Phyllis Burt - Fire Dept.	Fire Co.	Stcks & Bnds	0.08	56,000.00	0.00	313.95	0.00	56,313.95	356.19	0.0883	2,241.52	51.78	2,649.49	58,963.44
2008	Phyllis Burt - Police Dept.	Police	Stcks & Bnds	0.04	26,000.00	0.00	188.99	(29,218.45)	26,970.54	356.19	0.0423	1,356.12	(475.18)	1,237.13	28,207.67
2008	Town Hall Renovation	Town	Stcks & Bnds	0.00	0.00	0.00	4,896.29	(4,896.29)	0.00	0.00	0.0000	0.00	0.00	0.00	0.00
				TOTAL	662,351.05	800.00	8,484.68	(34,114.74)	637,520.99	193,611.85	1.0000	25,632.78	(63,987.37)	155,257.26	792,778.25

CHARTER TRUST COMPANY

Town of Dublin Cemetery, Perpetual Care

MS-9, December 2008

					PRINCIPAL -SUB-ACCT # 5850910610					INCOME - SUB-ACCT # 5850910610					
						YTD TOTALS						YTD TOTALS			
DATE	TRUST NAME	PURPOSE	HOW INVSTD	% of TOTAL DEC	BALANCE PRINCIPAL 01/01/08	NEW FUNDS	GAIN / LOSS	EXPEND	BALANCE PRINCIPAL YEAR END DEC	BALANCE INCOME 01/01/08	%%%% DEC	NET INCOME	TRANS / EXPEND	BALANCE INCOME YEAR END DEC	TOTAL PRINCIPAL & INCOME DEC
1903	GREENWOOD, HORATIO	Perpetual Care	Sticks & Binds	0.00	408.38	0.00	2.58	0.00	410.96	41.99	0.0021	16.35	(9.40)	48.94	459.90
1909	HEALD, CHARLES K.	Perpetual Care	Sticks & Binds	0.01	1,225.10	0.00	7.74	0.00	1,232.84	125.97	0.0063	49.04	(28.18)	146.83	1,379.66
1912	DERBY, JULIA P.	Perpetual Care	Sticks & Binds	0.00	816.73	0.00	5.16	0.00	821.89	83.98	0.0042	32.69	(18.79)	97.88	919.78
1912	MASON, LYDIA	Perpetual Care	Sticks & Binds	0.01	1,633.44	0.00	10.32	0.00	1,643.75	167.96	0.0084	65.38	(37.58)	195.77	1,839.52
1913	FAIRBANKS, MOSES	Perpetual Care	Sticks & Binds	0.00	816.73	0.00	5.16	0.00	821.89	83.98	0.0042	32.69	(18.79)	97.88	919.78
1918	ROBBE, JAMES	Perpetual Care	Sticks & Binds	0.00	816.73	0.00	5.16	0.00	821.89	83.98	0.0042	32.69	(18.79)	97.88	919.78
1918	UPTON	Perpetual Care	Sticks & Binds	0.00	816.73	0.00	5.16	0.00	821.89	83.98	0.0042	32.69	(18.79)	97.88	919.78
1920	GOWING, GEORGE A.	Perpetual Care	Sticks & Binds	0.00	816.73	0.00	5.16	0.00	821.89	83.98	0.0042	32.69	(18.79)	97.88	919.78
1923	ELLIS, CHARLES J.	Perpetual Care	Sticks & Binds	0.01	1,633.44	0.00	10.32	0.00	1,643.75	167.96	0.0084	65.38	(37.58)	195.77	1,839.52
1923	MAYNARD, ABEL	Perpetual Care	Sticks & Binds	0.00	816.73	0.00	5.16	0.00	821.89	83.98	0.0042	32.69	(18.79)	97.88	919.78
1926	MORSE, THADDEUS	Perpetual Care	Sticks & Binds	0.01	2,527.05	0.00	15.96	0.00	2,543.01	259.85	0.0130	101.15	(58.14)	302.86	2,845.87
1926	WARREN, HESSIE & JAN	Perpetual Care	Sticks & Binds	0.00	816.73	0.00	5.16	0.00	821.89	83.98	0.0042	32.69	(18.79)	97.88	919.78
1927	ADAMS, SAMUEL	Perpetual Care	Sticks & Binds	0.00	408.38	0.00	2.58	0.00	410.96	41.99	0.0021	16.35	(9.40)	48.94	459.90
1928	PIPER, JONAS & FRED	Perpetual Care	Sticks & Binds	0.01	1,475.79	0.00	9.32	0.00	1,485.12	151.75	0.0076	59.07	(33.95)	176.87	1,661.99
1928	GREENWOOD, WALTER J.	Perpetual Care	Sticks & Binds	0.00	816.73	0.00	5.16	0.00	821.89	83.98	0.0042	32.69	(18.79)	97.88	919.78
1928	SILSBEE, MARTHA	Perpetual Care	Sticks & Binds	0.01	1,633.44	0.00	10.32	0.00	1,643.75	167.96	0.0084	65.38	(37.58)	195.77	1,839.52
1931	MASON, MILTON	Perpetual Care	Sticks & Binds	0.00	816.73	0.00	5.16	0.00	821.89	83.98	0.0042	32.69	(18.79)	97.88	919.78
1931	FROST, HARRIET P.	Perpetual Care	Sticks & Binds	0.00	816.73	0.00	5.16	0.00	821.89	83.98	0.0042	32.69	(18.79)	97.88	919.78
1932	WALES, MARY	Perpetual Care	Sticks & Binds	0.01	2,041.79	0.00	12.90	0.00	2,054.68	209.95	0.0105	81.73	(46.97)	244.71	2,299.39
1933	LEONARD, REV. LEVI	Perpetual Care	Sticks & Binds	0.00	816.73	0.00	5.16	0.00	821.89	83.98	0.0042	32.69	(18.79)	97.88	919.78
1933	LEONARD, DR. WM. S.	Perpetual Care	Sticks & Binds	0.00	816.73	0.00	5.16	0.00	821.89	83.98	0.0042	32.69	(18.79)	97.88	919.78
1933	SMITH, HENRY H.	Perpetual Care	Sticks & Binds	0.00	408.37	0.00	2.58	0.00	410.95	41.99	0.0021	16.35	(9.39)	48.94	459.89
1933	MASON, CHARLES K.	Perpetual Care	Sticks & Binds	0.01	2,041.77	0.00	12.90	0.00	2,054.67	209.95	0.0105	81.73	(46.97)	244.70	2,299.37
1938	BOND, GEORGE F.	Perpetual Care	Sticks & Binds	0.00	408.35	0.00	2.58	0.00	410.93	41.99	0.0021	16.35	(9.39)	48.94	459.87
1938	MOORE, FRANK C.	Perpetual Care	Sticks & Binds	0.00	816.73	0.00	5.16	0.00	821.89	83.98	0.0042	32.69	(18.79)	97.88	919.78
1938	LAUGHLIN, J.L. & L.E	Perpetual Care	Sticks & Binds	0.01	1,225.10	0.00	7.74	0.00	1,232.84	125.97	0.0063	49.04	(28.18)	146.83	1,379.66
1937	EAVES, EMMA F.	Perpetual Care	Sticks & Binds	0.00	816.73	0.00	5.16	0.00	821.89	83.98	0.0042	32.69	(18.79)	97.88	919.78
1937	GOWING, CLIFFORD	Perpetual Care	Sticks & Binds	0.00	816.73	0.00	5.16	0.00	821.89	83.98	0.0042	32.69	(18.79)	97.88	919.78
1938	RIDEOUT, CAROLINE	Perpetual Care	Sticks & Binds	0.00	818.73	0.00	5.16	0.00	821.89	83.98	0.0042	32.69	(18.79)	97.88	919.78
1940	GREENWOOD, JACKSON	Perpetual Care	Sticks & Binds	0.00	816.73	0.00	5.16	0.00	821.89	83.98	0.0042	32.69	(18.79)	97.88	919.78
1940	ROWE, W.F.	Perpetual Care	Sticks & Binds	0.00	816.73	0.00	5.16	0.00	821.89	83.98	0.0042	32.69	(18.79)	97.88	919.78
1940	BROWN, MRS. JENNIE	Perpetual Care	Sticks & Binds	0.00	816.73	0.00	5.16	0.00	821.89	83.98	0.0042	32.69	(18.79)	97.88	919.78
1941	BENNETT, JOHN J.	Perpetual Care	Sticks & Binds	0.00	816.73	0.00	5.16	0.00	821.89	83.98	0.0042	32.69	(18.79)	97.88	919.78
1941	PERRY, SARAH F.	Perpetual Care	Sticks & Binds	0.00	845.30	0.00	5.34	0.00	850.64	86.92	0.0044	33.83	(19.45)	101.31	951.95
1942	EVELETH, JOSEPH	Perpetual Care	Sticks & Binds	0.00	612.56	0.00	3.87	0.00	616.43	62.99	0.0032	24.52	(14.09)	73.41	689.84
1943	CRAGIN, DR. GEORGE	Perpetual Care	Sticks & Binds	0.01	1,633.44	0.00	10.32	0.00	1,643.75	167.96	0.0084	65.38	(37.58)	195.77	1,839.52
1943	APPLETON, JESSE R.	Perpetual Care	Sticks & Binds	0.01	1,225.10	0.00	7.74	0.00	1,232.84	125.97	0.0063	49.04	(28.18)	146.83	1,379.66
1943	APPLETON, CHARLES	Perpetual Care	Sticks & Binds	0.01	1,225.10	0.00	7.74	0.00	1,232.84	125.97	0.0063	49.04	(28.18)	146.83	1,379.66
1943	PIPER, GEORGE ADAMS	Perpetual Care	Sticks & Binds	0.01	1,537.87	0.00	9.71	0.00	1,547.58	158.14	0.0078	61.56	(35.38)	184.31	1,731.89

CHARTER TRUST COMPANY

Town of Dublin Cemetery, Perpetual Care

MS-9, December 2008

					PRINCIPAL -SUB-ACCT # 5850910610					INCOME - SUB-ACCT # 5850910610					
						YTD TOTALS						YTD TOTALS			
DATE	TRUST NAME	PURPOSE	HOW INVSTD	% of TOTAL DEC	BALANCE PRINCIPAL 01/01/08	NEW FUNDS	GAIN / LOSS	EXPEND	BALANCE PRINCIPAL YEAR END DEC	BALANCE INCOME 01/01/08	%%%% DEC	NET INCOME	TRANS / EXPEND	BALANCE INCOME YEAR END DEC	TOTAL PRINCIPAL & INCOME DEC
1903	GREENWOOD, HORATIO	Perpetual Care	Stocks & Binds	0.00	408.38	0.00	2.29	0.00	410.67	41.99	0.0021	16.35	(9.11)	49.23	459.90
1909	HEALD, CHARLES K.	Perpetual Care	Stocks & Binds	0.01	1,225.10	0.00	6.87	0.00	1,231.97	125.97	0.0063	49.04	(27.31)	147.70	1,379.66
1912	DERBY, JULIA P.	Perpetual Care	Stocks & Binds	0.00	816.73	0.00	4.58	0.00	821.31	83.98	0.0042	32.69	(18.21)	98.46	919.78
1912	MASON, LYDIA	Perpetual Care	Stocks & Binds	0.01	1,833.44	0.00	9.18	0.00	1,842.59	187.96	0.0084	65.38	(36.42)	196.93	2,039.52
1913	FAIRBANKS, MOSES	Perpetual Care	Stocks & Binds	0.00	816.73	0.00	4.58	0.00	821.31	83.98	0.0042	32.69	(18.21)	98.46	919.78
1918	ROBBE, JAMES	Perpetual Care	Stocks & Binds	0.00	816.73	0.00	4.58	0.00	821.31	83.98	0.0042	32.69	(18.21)	98.46	919.78
1918	UPTON	Perpetual Care	Stocks & Binds	0.00	816.73	0.00	4.58	0.00	821.31	83.98	0.0042	32.69	(18.21)	98.46	919.78
1920	GOWING, GEORGE A.	Perpetual Care	Stocks & Binds	0.00	816.73	0.00	4.58	0.00	821.31	83.98	0.0042	32.69	(18.21)	98.46	919.78
1923	ELLIS, CHARLES J.	Perpetual Care	Stocks & Binds	0.01	1,833.44	0.00	9.18	0.00	1,842.59	187.96	0.0084	65.38	(36.42)	196.93	2,039.52
1923	MAYNARD, ABEL	Perpetual Care	Stocks & Binds	0.00	816.73	0.00	4.58	0.00	821.31	83.98	0.0042	32.69	(18.21)	98.46	919.78
1926	MORSE, THADDEUS	Perpetual Care	Stocks & Binds	0.01	2,527.05	0.00	14.17	0.00	2,541.22	259.85	0.0130	101.13	(56.34)	304.64	2,845.87
1926	WARREN, HESSIE & JAN	Perpetual Care	Stocks & Binds	0.00	816.73	0.00	4.58	0.00	821.31	83.98	0.0042	32.69	(18.21)	98.46	919.78
1927	ADAMS, SAMUEL	Perpetual Care	Stocks & Binds	0.00	408.38	0.00	2.29	0.00	410.67	41.99	0.0021	16.35	(9.11)	49.23	459.90
1928	PIPER, JONAS & FRED	Perpetual Care	Stocks & Binds	0.01	1,475.79	0.00	8.27	0.00	1,484.07	151.75	0.0076	59.07	(32.90)	177.92	1,661.99
1928	GREENWOOD, WALTER J.	Perpetual Care	Stocks & Binds	0.00	816.73	0.00	4.58	0.00	821.31	83.98	0.0042	32.69	(18.21)	98.46	919.78
1928	SILSBEE, MARTHA	Perpetual Care	Stocks & Binds	0.01	1,833.44	0.00	9.18	0.00	1,842.59	187.96	0.0084	65.38	(36.42)	196.93	2,039.52
1931	MASON, MILTON	Perpetual Care	Stocks & Binds	0.00	816.73	0.00	4.58	0.00	821.31	83.98	0.0042	32.69	(18.21)	98.46	919.78
1931	FROST, HARRIET P.	Perpetual Care	Stocks & Binds	0.00	816.73	0.00	4.58	0.00	821.31	83.98	0.0042	32.69	(18.21)	98.46	919.78
1932	WALES, MARY	Perpetual Care	Stocks & Binds	0.01	2,041.79	0.00	11.45	0.00	2,053.23	209.95	0.0105	81.73	(45.52)	246.16	2,299.39
1932	LEONARD, REV. LEVI	Perpetual Care	Stocks & Binds	0.00	816.73	0.00	4.58	0.00	821.31	83.98	0.0042	32.69	(18.21)	98.46	919.78
1933	LEONARD, DR. WM. S.	Perpetual Care	Stocks & Binds	0.00	816.73	0.00	4.58	0.00	821.31	83.98	0.0042	32.69	(18.21)	98.46	919.78
1933	SMITH, HENRY H.	Perpetual Care	Stocks & Binds	0.00	408.37	0.00	2.29	0.00	410.66	41.99	0.0021	16.35	(9.10)	49.23	459.89
1933	MASON, CHARLES K.	Perpetual Care	Stocks & Binds	0.01	2,041.77	0.00	11.45	0.00	2,053.22	209.95	0.0105	81.73	(45.52)	246.16	2,299.37
1936	BOND, GEORGE F.	Perpetual Care	Stocks & Binds	0.00	408.35	0.00	2.29	0.00	410.64	41.99	0.0021	16.35	(9.10)	49.23	459.87
1936	MOORE, FRANK C.	Perpetual Care	Stocks & Binds	0.00	816.73	0.00	4.58	0.00	821.31	83.98	0.0042	32.69	(18.21)	98.46	919.78
1936	LAUGHLIN, J.L. & L.E	Perpetual Care	Stocks & Binds	0.01	1,225.10	0.00	6.87	0.00	1,231.97	125.97	0.0063	49.04	(27.31)	147.70	1,379.66
1937	EAVES, EMMA F.	Perpetual Care	Stocks & Binds	0.00	816.73	0.00	4.58	0.00	821.31	83.98	0.0042	32.69	(18.21)	98.46	919.78
1937	GOWING, CLIFFORD	Perpetual Care	Stocks & Binds	0.00	816.73	0.00	4.58	0.00	821.31	83.98	0.0042	32.69	(18.21)	98.46	919.78
1938	RIDEOUT, CAROLINE	Perpetual Care	Stocks & Binds	0.00	816.73	0.00	4.58	0.00	821.31	83.98	0.0042	32.69	(18.21)	98.46	919.78
1940	GREENWOOD, JACKSON	Perpetual Care	Stocks & Binds	0.00	816.73	0.00	4.58	0.00	821.31	83.98	0.0042	32.69	(18.21)	98.46	919.78
1940	ROWE, W.F.	Perpetual Care	Stocks & Binds	0.00	816.73	0.00	4.58	0.00	821.31	83.98	0.0042	32.69	(18.21)	98.46	919.78
1940	BROWN, MRS. JENNIE	Perpetual Care	Stocks & Binds	0.00	816.73	0.00	4.58	0.00	821.31	83.98	0.0042	32.69	(18.21)	98.46	919.78
1941	BENNETT, JOHN J.	Perpetual Care	Stocks & Binds	0.00	816.73	0.00	4.58	0.00	821.31	83.98	0.0042	32.69	(18.21)	98.46	919.78
1941	PERRY, SARAH F.	Perpetual Care	Stocks & Binds	0.00	845.30	0.00	4.74	0.00	850.04	86.92	0.0044	33.83	(18.85)	101.91	951.95
1942	EVELETH, JOSEPH	Perpetual Care	Stocks & Binds	0.00	612.58	0.00	3.43	0.00	615.99	62.96	0.0032	24.52	(13.66)	73.85	689.84
1943	CRAGIN, DR. GEORGE	Perpetual Care	Stocks & Binds	0.01	1,833.44	0.00	9.18	0.00	1,842.59	187.96	0.0084	65.38	(36.42)	196.93	2,039.52
1943	APPLETON, JESSE R.	Perpetual Care	Stocks & Binds	0.01	1,225.10	0.00	6.87	0.00	1,231.97	125.97	0.0063	49.04	(27.31)	147.70	1,379.66
1943	APPLETON, CHARLES	Perpetual Care	Stocks & Binds	0.01	1,225.10	0.00	6.87	0.00	1,231.97	125.97	0.0063	49.04	(27.31)	147.70	1,379.66
1943	PIPER, GEORGE ADAMS	Perpetual Care	Stocks & Binds	0.01	1,537.87	0.00	8.62	0.00	1,546.49	158.14	0.0079	61.58	(34.29)	185.43	1,731.89
1945	TOWNSEND, SARAH	Perpetual Care	Stocks & Binds	0.00	816.73	0.00	4.58	0.00	821.31	83.98	0.0042	32.69	(18.21)	98.46	919.78
1945	RUENWE, LYDIA TOWNSE	Perpetual Care	Stocks & Binds	0.00	408.38	0.00	2.29	0.00	410.67	41.99	0.0021	16.35	(9.11)	49.23	459.90
1945	MCKITTRICK, MRS. T.H	Perpetual Care	Stocks & Binds	0.00	408.38	0.00	2.29	0.00	410.67	41.99	0.0021	16.35	(9.11)	49.23	459.90
1946	HAYDEN, LYDIA	Perpetual Care	Stocks & Binds	0.00	816.73	0.00	4.58	0.00	821.31	83.98	0.0042	32.69	(18.21)	98.46	919.78
1946	ALLIS, EDWARD P.	Perpetual Care	Stocks & Binds	0.01	1,225.10	0.00	6.87	0.00	1,231.97	125.97	0.0063	49.04	(27.31)	147.70	1,379.66
1946	TRUE, ABBOTT & FISKE	Perpetual Care	Stocks & Binds	0.01	1,225.10	0.00	6.87	0.00	1,231.97	125.97	0.0063	49.04	(27.31)	147.70	1,379.66
1947	GOWING, MOSES	Perpetual Care	Stocks & Binds	0.02	4,083.74	0.00	22.89	0.00	4,106.63	419.92	0.0211	163.46	(91.05)	492.33	4,598.96
1947	STRIBLING, MILDRED	Perpetual Care	Stocks & Binds	0.01	1,530.53	0.00	8.58	0.00	1,539.11	157.38	0.0079	61.26	(34.12)	184.52	1,723.63
1947	TOWNSEND, C.H.&J.G.	Perpetual Care	Stocks & Binds	0.00	816.73	0.00	4.58	0.00	821.31	83.98	0.0042	32.69	(18.21)	98.46	919.78
1948	COTA, GEORGE W.	Perpetual Care	Stocks & Binds	0.00	816.73	0.00	4.58	0.00	821.31	83.98	0.0042	32.69	(18.21)	98.46	919.78
1948	GOWING, MARY K.	Perpetual Care	Stocks & Binds	0.01	1,833.44	0.00	9.16	0.00	1,842.59	187.96	0.0084	65.38	(36.42)	196.93	1,839.52
1948	GERRY, LOUIS C.	Perpetual Care	Stocks & Binds	0.01	1,265.93	0.00	7.10	0.00	1,273.03	130.17	0.0065	50.67	(28.23)	152.62	1,425.64
1948	JACKSON, WILLIAM K.	Perpetual Care	Stocks & Binds	0.01	1,833.44	0.00	9.16	0.00	1,842.59	187.96	0.0084	65.38	(36.42)	196.93	1,839.52

					PRINCIPAL -SUB-ACCT # 5850910610					INCOME - SUB-ACCT # 5850910610					
						YTD TOTALS						YTD TOTALS			
DATE	TRUST NAME	PURPOSE	NOW INVSTD	% of TOTAL DEC	BALANCE PRINCIPAL 01/01/08	NEW FUNDS	GAIN / LOSS	EXPEND	BALANCE PRINCIPAL YEAR END DEC	BALANCE INCOME 01/01/08	%%%% DEC	NET INCOME	TRANS / EXPEND	BALANCE INCOME YEAR END DEC	TOTAL PRINCIPAL & INCOME DEC
1949	PROCTOR & LORD	Perpetual Care	Stocks & Bnds	0.00	816.73	0.00	4.58	0.00	821.31	83.98	0.0042	32.69	(16.21)	98.46	919.78
1950	ALDRICH, CALDWELL, T	Perpetual Care	Stocks & Bnds	0.00	816.73	0.00	4.58	0.00	821.31	83.98	0.0042	32.69	(16.21)	98.46	919.78
1951	BROWN, WM. ROBINSON	Perpetual Care	Stocks & Bnds	0.01	1,633.44	0.00	9.16	0.00	1,642.59	167.95	0.0084	65.38	(36.42)	196.93	1,839.52
1951	GRAU, JOHN A.	Perpetual Care	Stocks & Bnds	0.00	816.73	0.00	4.58	0.00	821.31	83.98	0.0042	32.69	(16.21)	98.46	919.78
1953	METCALF, ETHEL & NEL	Perpetual Care	Stocks & Bnds	0.01	1,633.44	0.00	9.16	0.00	1,642.59	167.95	0.0084	65.38	(36.42)	196.93	1,839.52
1954	SCHOEPF, ALBIN K.	Perpetual Care	Stocks & Bnds	0.01	1,354.10	0.00	7.59	0.00	1,361.69	139.24	0.0070	54.20	(30.19)	163.25	1,524.94
1955	FROTHINGHAM, F.E.	Perpetual Care	Stocks & Bnds	0.01	1,369.63	0.00	7.68	0.00	1,377.30	140.84	0.0071	54.82	(30.54)	165.12	1,542.43
1955	GORDON, JOSEPHINE WK	Perpetual Care	Stocks & Bnds	0.01	1,369.63	0.00	7.68	0.00	1,377.30	140.84	0.0071	54.82	(30.54)	165.12	1,542.43
1955	YARDLEY, WILLIAM	Perpetual Care	Stocks & Bnds	0.00	653.39	0.00	3.66	0.00	657.05	87.16	0.0034	28.15	(14.57)	79.77	735.82
1957	BLACK, ABNER S.	Perpetual Care	Stocks & Bnds	0.00	659.09	0.00	3.70	0.00	662.79	87.77	0.0034	26.38	(14.70)	79.46	742.25
1957	TOWNSEND, KATE	Perpetual Care	Stocks & Bnds	0.01	1,316.20	0.00	7.39	0.00	1,323.59	135.55	0.0068	52.78	(29.39)	158.92	1,484.51
1958	FARNSWORTH, WM. J.	Perpetual Care	Stocks & Bnds	0.00	713.89	0.00	4.00	0.00	717.89	73.41	0.0037	28.57	(15.92)	86.07	803.96
1958	SMITH, JOSEPH LINDEN	Perpetual Care	Stocks & Bnds	0.01	1,427.64	0.00	8.00	0.00	1,435.65	146.80	0.0074	57.14	(31.83)	172.12	1,607.76
1959	ALDRICH, CHAPIN	Perpetual Care	Stocks & Bnds	0.01	1,172.01	0.00	8.57	0.00	1,178.58	120.52	0.0060	46.91	(26.13)	141.30	1,319.87
1959	DAVIS, GEORGE B.	Perpetual Care	Stocks & Bnds	0.01	1,985.43	0.00	11.13	0.00	1,996.56	204.18	0.0102	79.47	(44.27)	239.38	2,235.92
1961	FISKE, HENRY	Perpetual Care	Stocks & Bnds	0.01	1,172.01	0.00	8.57	0.00	1,178.58	120.52	0.0060	46.91	(26.13)	141.30	1,319.87
1962	MACVEAGH,CHARLTON	Perpetual Care	Stocks & Bnds	0.01	1,252.03	0.00	7.02	0.00	1,259.05	128.74	0.0065	50.12	(27.92)	150.94	1,410.00
1962	HENDERSON, ERNEST	Perpetual Care	Stocks & Bnds	0.01	1,016.81	0.00	5.70	0.00	1,022.51	104.56	0.0052	40.70	(22.67)	122.59	1,145.09
1962	HENDERSON FAMILY LOT	Perpetual Care	Stocks & Bnds	0.01	1,016.81	0.00	5.70	0.00	1,022.51	104.56	0.0052	40.70	(22.67)	122.59	1,145.09
1962	KORPI FAMILY LOT	Perpetual Care	Stocks & Bnds	0.00	508.90	0.00	2.85	0.00	511.85	52.32	0.0026	20.37	(11.34)	61.34	572.99
1962	MAURAN, JOHN L.	Perpetual Care	Stocks & Bnds	0.01	1,016.81	0.00	5.70	0.00	1,022.51	104.56	0.0052	40.70	(22.67)	122.59	1,145.09
1963	LARNED, MABEL B.	Perpetual Care	Stocks & Bnds	0.01	1,016.81	0.00	5.70	0.00	1,022.51	104.56	0.0052	40.70	(22.67)	122.59	1,145.09
1964	JAMES, ALEXANDER	Perpetual Care	Stocks & Bnds	0.01	1,016.81	0.00	5.70	0.00	1,022.51	104.56	0.0052	40.70	(22.67)	122.59	1,145.09
1964	WADE, OSBORNE C.	Perpetual Care	Stocks & Bnds	0.00	925.33	0.00	5.18	0.00	930.51	95.15	0.0048	37.04	(20.63)	111.56	1,042.07
1964	KENNELLY, MRS. R.G.	Perpetual Care	Stocks & Bnds	0.00	925.33	0.00	5.18	0.00	930.51	95.15	0.0048	37.04	(20.63)	111.56	1,042.07
1965	REED FAMILY LOT	Perpetual Care	Stocks & Bnds	0.00	925.33	0.00	5.18	0.00	930.51	95.15	0.0048	37.04	(20.63)	111.56	1,042.07
1965	MASON, CLARENCE F.	Perpetual Care	Stocks & Bnds	0.00	804.46	0.00	4.51	0.00	808.97	82.72	0.0042	32.20	(17.94)	96.98	905.95
1965	SOWING, FRED & JEN	Perpetual Care	Stocks & Bnds	0.00	805.28	0.00	4.51	0.00	809.78	82.80	0.0042	32.23	(17.95)	97.08	906.86
1965	CLUKAY, MARIA	Perpetual Care	Stocks & Bnds	0.00	805.28	0.00	4.51	0.00	809.78	82.80	0.0042	32.23	(17.95)	97.08	906.86
1965	LINDGREN, JOHN R.	Perpetual Care	Stocks & Bnds	0.00	804.46	0.00	4.51	0.00	808.97	82.72	0.0042	32.20	(17.94)	96.98	905.95
1965	BOWDITCH LOT	Perpetual Care	Stocks & Bnds	0.00	805.28	0.00	4.51	0.00	809.78	82.80	0.0042	32.23	(17.95)	97.08	906.86
1966	OLSEN, ARNE H.	Perpetual Care	Stocks & Bnds	0.01	971.89	0.00	5.45	0.00	977.34	98.94	0.0050	38.90	(21.67)	117.17	1,094.51
1966	WORCESTER, ARTHUR A.	Perpetual Care	Stocks & Bnds	0.01	971.89	0.00	5.45	0.00	977.34	98.94	0.0050	38.90	(21.67)	117.17	1,094.51
1967	WOODWARD LAHTI LOT	Perpetual Care	Stocks & Bnds	0.00	897.55	0.00	5.03	0.00	902.58	92.29	0.0046	35.93	(20.01)	108.21	1,010.79
1967	MACKIE, CARL	Perpetual Care	Stocks & Bnds	0.00	897.55	0.00	5.03	0.00	902.58	92.29	0.0046	35.93	(20.01)	108.21	1,010.79
1967	CARLETON, PETER F.	Perpetual Care	Stocks & Bnds	0.01	1,795.12	0.00	10.06	0.00	1,805.18	184.59	0.0093	71.85	(40.02)	216.42	2,021.60
1967	WEILLE, FRANCIS L.	Perpetual Care	Stocks & Bnds	0.00	897.55	0.00	5.03	0.00	902.58	92.29	0.0046	35.93	(20.01)	108.21	1,010.79
1967	BLOUNT, F. NELSON	Perpetual Care	Stocks & Bnds	0.00	897.55	0.00	5.03	0.00	902.58	92.29	0.0046	35.93	(20.01)	108.21	1,010.79
1968	SAARI, KUSTAA	Perpetual Care	Stocks & Bnds	0.00	788.12	0.00	4.42	0.00	792.54	81.04	0.0041	31.55	(17.57)	95.02	887.56
1968	MACGRATH, C.R.	Perpetual Care	Stocks & Bnds	0.00	788.12	0.00	4.42	0.00	792.54	81.04	0.0041	31.55	(17.57)	95.02	887.56
1969	HAYES, HARVEY C.	Perpetual Care	Stocks & Bnds	0.00	946.56	0.00	5.31	0.00	951.89	97.34	0.0049	37.89	(21.10)	114.12	1,066.01
1969	FAIRBANKS, JOS&LOUIS	Perpetual Care	Stocks & Bnds	0.00	946.56	0.00	5.31	0.00	951.89	97.34	0.0049	37.89	(21.10)	114.12	1,066.01
1969	GOWING, ALICE	Perpetual Care	Stocks & Bnds	0.00	946.56	0.00	5.31	0.00	951.89	97.34	0.0049	37.89	(21.10)	114.12	1,066.01
1969	GOWING, HENRY & BELL	Perpetual Care	Stocks & Bnds	0.00	946.56	0.00	5.31	0.00	951.89	97.34	0.0049	37.89	(21.10)	114.12	1,066.01
1970	RICHARDSON, CLIFTON	Perpetual Care	Stocks & Bnds	0.00	905.74	0.00	5.08	0.00	910.82	93.14	0.0047	36.25	(20.19)	109.20	1,020.02
1970	VONSTADE, P.S. JR	Perpetual Care	Stocks & Bnds	0.00	905.74	0.00	5.08	0.00	910.82	93.14	0.0047	36.25	(20.19)	109.20	1,020.02
1970	WARD, JAMES S.	Perpetual Care	Stocks & Bnds	0.00	905.74	0.00	5.08	0.00	910.82	93.14	0.0047	36.25	(20.19)	109.20	1,020.02
1970	CLOSE, JOSEPH K.	Perpetual Care	Stocks & Bnds	0.00	905.74	0.00	5.08	0.00	910.82	93.14	0.0047	36.25	(20.19)	109.20	1,020.02
1971	LEONARD, C.J.	Perpetual Care	Stocks & Bnds	0.00	893.48	0.00	5.01	0.00	898.49	91.87	0.0046	35.76	(19.92)	107.72	1,006.21
1973	KUGA LOT	Perpetual Care	Stocks & Bnds	0.00	798.74	0.00	4.48	0.00	803.21	82.13	0.0041	31.97	(17.81)	96.30	899.51
1973	MCKEEN C.E.	Perpetual Care	Stocks & Bnds	0.00	798.74	0.00	4.48	0.00	803.21	82.13	0.0041	31.97	(17.81)	96.30	899.51
1973	PARSONS LOT	Perpetual Care	Stocks & Bnds	0.00	798.74	0.00	4.48	0.00	803.21	82.13	0.0041	31.97	(17.81)	96.30	899.51
1973	WRIGHT, THOMAS P.	Perpetual Care	Stocks & Bnds	0.00	798.74	0.00	4.48	0.00	803.21	82.13	0.0041	31.97	(17.81)	96.30	899.51
1974	MCDEVITT, WM.	Perpetual Care	Stocks & Bnds	0.00	450.02	0.00	2.52	0.00	452.54	46.27	0.0023	18.01	(10.03)	54.25	506.80
1974	PEIRCE, E.B.	Perpetual Care	Stocks & Bnds	0.00	899.99	0.00	5.05	0.00	905.04	92.54	0.0046	36.02	(20.07)	108.50	1,013.54
1974	SAGENDORPH LOT	Perpetual Care	Stocks & Bnds	0.00	899.99	0.00	5.05	0.00	905.04	92.54	0.0046	36.02	(20.07)	108.50	1,013.54
1975	ALLISON, HENRY	Perpetual Care	Stocks & Bnds	0.01	1,081.34	0.00	6.06	0.00	1,087.40	111.19	0.0056	43.28	(24.11)	130.37	1,217.76
1975	BRENNING LOT	Perpetual Care	Stocks & Bnds	0.00	540.88	0.00	3.03	0.00	543.89	55.60	0.0028	21.64	(12.05)	65.18	608.87
1975	IVANOV-RINOV, G.P.	Perpetual Care	Stocks & Bnds	0.01	1,081.32	0.00	6.06	0.00	1,087.38	111.19	0.0056	43.28	(24.11)	130.36	1,217.75
1978	HALE, RUFUS FROST	Perpetual Care	Stocks & Bnds	0.00	940.01	0.00	5.27	0.00	945.28	96.66	0.0049	37.63	(20.96)	113.33	1,058.61

				PRINCIPAL -SUB-ACCT # 5850910610					INCOME - SUB-ACCT # 5850910610					
					YTD TOTALS						YTD TOTALS			
DATE	TRUST NAME	PURPOSE	HOW INVSTD	% of TOTAL DEC	BALANCE PRINCIPAL 01/01/08	NEW FUNDS	GAIN / LOSS	EXPEND	BALANCE PRINCIPAL YEAR END DEC	BALANCE INCOME 01/01/08	%%%% DEC	NET INCOME	TRANS / EXPEND	BALANCE INCOME YEAR END DEC	TOTAL PRINCIPAL & INCOME DEC
1978	BUSSART, ZULEMA	Perpetual Care	Stocks & Bnds	0.00	940.01	0.00	5.27	0.00	945.28	96.66	0.0049	37.83	(20.96)	113.33	1,056.61
1979	WARREN, WM. VAN	Perpetual Care	Stocks & Bnds	0.00	940.01	0.00	5.27	0.00	945.28	96.66	0.0049	37.63	(20.96)	113.33	1,056.61
1977	CABOT, T.H. LOT	Perpetual Care	Stocks & Bnds	0.00	904.92	0.00	5.07	0.00	909.99	93.05	0.0047	36.22	(20.16)	109.10	1,019.09
1977	RAYMOND, WM. JR. LOT	Perpetual Care	Stocks & Bnds	0.00	904.92	0.00	5.07	0.00	909.99	93.05	0.0047	36.22	(20.16)	109.10	1,019.09
1977	PHILLIPS, FRED W. LO	Perpetual Care	Stocks & Bnds	0.00	904.92	0.00	5.07	0.00	909.99	93.05	0.0047	36.22	(20.16)	109.10	1,019.09
1973	CURTIS, EDITH R.	Perpetual Care	Stocks & Bnds	0.01	1,770.71	0.00	9.93	0.00	1,780.64	182.08	0.0091	70.86	(39.46)	213.48	1,994.12
1978	MASON, DEXTER	Perpetual Care	Stocks & Bnds	0.00	865.29	0.00	4.96	0.00	890.25	91.03	0.0046	35.44	(19.74)	106.73	996.98
1979	LINDGREN, PHYLLIS	Perpetual Care	Stocks & Bnds	0.00	464.88	0.00	2.61	0.00	467.28	47.78	0.0024	18.60	(10.36)	56.02	523.30
1979	WORESTER, MILLARD	Perpetual Care	Stocks & Bnds	0.00	926.80	0.00	5.21	0.00	932.80	95.49	0.0048	37.17	(20.70)	111.95	1,045.75
1979	KNIGHT, ROBT & BERNA	Perpetual Care	Stocks & Bnds	0.01	1,624.54	0.00	9.11	0.00	1,633.65	256.53	0.0084	65.03	(36.22)	285.44	1,919.06
1979	TASTULA, WAINO	Perpetual Care	Stocks & Bnds	0.00	464.69	0.00	2.61	0.00	467.30	47.78	0.0024	18.60	(10.36)	56.02	523.32
1960	PEABODY, PHYLLIS	Perpetual Care	Stocks & Bnds	0.00	555.35	0.00	3.11	0.00	558.46	57.11	0.0029	22.23	(12.38)	66.95	625.41
1961	YEOMAND, CLINTON B.	Perpetual Care	Stocks & Bnds	0.00	733.69	0.00	4.11	0.00	737.81	75.44	0.0038	29.37	(18.38)	86.45	826.26
1962	DOYLE, JESSE & CHRIS	Perpetual Care	Stocks & Bnds	0.00	368.09	0.00	2.06	0.00	370.15	37.85	0.0019	14.73	(8.21)	44.38	414.53
1962	ELDER, DAVID	Perpetual Care	Stocks & Bnds	0.00	738.18	0.00	4.13	0.00	742.29	75.70	0.0038	29.47	(16.41)	86.75	829.04
1962	KING, BETSY	Perpetual Care	Stocks & Bnds	0.00	738.18	0.00	4.13	0.00	742.29	75.70	0.0038	29.47	(16.41)	86.75	829.04
1962	THE KINGDOM	Perpetual Care	Stocks & Bnds	0.00	738.18	0.00	4.13	0.00	742.29	75.70	0.0038	29.47	(16.41)	86.75	829.04
1962	MCKEE, JULIEN	Perpetual Care	Stocks & Bnds	0.00	368.09	0.00	2.06	0.00	370.15	37.85	0.0019	14.73	(8.21)	44.38	414.53
1962	RATHBURN, EDWARD	Perpetual Care	Stocks & Bnds	0.00	368.00	0.00	2.06	0.00	370.15	37.85	0.0019	14.73	(8.21)	44.38	414.53
1962	SUMMERS, WM.	Perpetual Care	Stocks & Bnds	0.00	368.00	0.00	2.06	0.00	370.15	37.85	0.0019	14.73	(8.21)	44.38	414.53
1962	WAITE LOT	Perpetual Care	Stocks & Bnds	0.00	367.93	0.00	2.06	0.00	369.99	37.83	0.0019	14.73	(8.20)	44.36	414.35
1962	PEABODY, RUSSELL	Perpetual Care	Stocks & Bnds	0.00	735.84	0.00	4.13	0.00	739.96	75.66	0.0038	29.45	(16.41)	86.71	826.67
1962	ALORICH, HERMAN W	Perpetual Care	Stocks & Bnds	0.00	367.93	0.00	2.06	0.00	369.99	37.83	0.0019	14.73	(8.20)	44.36	414.35
1963	PRATT,HERBERT & ISABEL	Perpetual Care	Stocks & Bnds	0.00	684.64	0.00	3.84	0.00	688.47	70.40	0.0035	27.40	(15.26)	82.54	771.01
1964	PETERSON, MARK LOT	Perpetual Care	Stocks & Bnds	0.00	638.98	0.00	3.57	0.00	640.55	65.50	0.0033	25.50	(14.20)	76.79	717.34
1964	BURNHAM, E.N. & BELLOLI	Perpetual Care	Stocks & Bnds	0.00	318.25	0.00	1.78	0.00	320.03	32.72	0.0016	12.74	(7.10)	38.37	358.40
1964	HADDOCK, JAMES & DORIS	Perpetual Care	Stocks & Bnds	0.00	638.98	0.00	3.57	0.00	640.55	65.50	0.0033	25.50	(14.20)	76.79	717.34
1964	WILLARD, GLADYS LOT	Perpetual Care	Stocks & Bnds	0.00	318.25	0.00	1.78	0.00	320.03	32.72	0.0016	12.74	(7.10)	38.37	358.40
1964	MANN, PATRICIA LEIGHT	Perpetual Care	Stocks & Bnds	0.00	318.25	0.00	1.78	0.00	320.03	32.72	0.0016	12.74	(7.10)	38.37	358.40
1964	FOLKER, FRED & MARY	Perpetual Care	Stocks & Bnds	0.00	638.98	0.00	3.57	0.00	640.55	65.50	0.0033	25.50	(14.20)	76.79	717.34
1964	WHITNEY, EDWARD & MILLI	Perpetual Care	Stocks & Bnds	0.00	318.25	0.00	1.78	0.00	320.03	32.72	0.0016	12.74	(7.10)	38.37	358.40
1964	EDICK, ROBERT & JOAN	Perpetual Care	Stocks & Bnds	0.00	318.25	0.00	1.78	0.00	320.03	32.72	0.0016	12.74	(7.10)	38.37	358.40
1964	CUDDIHEE, JAMES & ELS	Perpetual Care	Stocks & Bnds	0.00	638.98	0.00	3.57	0.00	640.55	65.50	0.0033	25.50	(14.20)	76.79	717.34
1965	BENNETT, WALTER	Perpetual Care	Stocks & Bnds	0.00	296.29	0.00	1.66	0.00	297.96	30.47	0.0015	11.86	(6.61)	35.72	333.68
1965	CABOT, T.H.	Perpetual Care	Stocks & Bnds	0.00	592.59	0.00	3.32	0.00	595.91	60.93	0.0031	23.72	(13.21)	71.44	667.35
1965	COOK, CHARLES	Perpetual Care	Stocks & Bnds	0.00	296.29	0.00	1.66	0.00	297.96	30.47	0.0015	11.86	(6.61)	35.72	333.68
1965	McLELLAN, HOPE, ESTATE	Perpetual Care	Stocks & Bnds	0.00	592.59	0.00	3.32	0.00	595.91	60.93	0.0031	23.72	(13.21)	71.44	667.35
1965	SUMMERS, JOHN	Perpetual Care	Stocks & Bnds	0.00	296.29	0.00	1.66	0.00	297.96	30.47	0.0015	11.86	(6.61)	35.72	333.68
1966	BERNIER, BETSY	Perpetual Care	Stocks & Bnds	0.00	533.37	0.00	2.99	0.00	536.36	54.85	0.0028	21.35	(11.89)	64.30	600.66
1966	LEHMANN,PAUL & NANCY	Perpetual Care	Stocks & Bnds	0.00	533.37	0.00	2.99	0.00	536.36	54.85	0.0028	21.35	(11.89)	64.30	600.66
1966	HAZELROD, BETTY	Perpetual Care	Stocks & Bnds	0.01	1,066.76	0.00	5.98	0.00	1,072.76	109.69	0.0055	42.70	(23.78)	128.61	1,201.37
1966	PELLERIN, WILLIAM & NANCY	Perpetual Care	Stocks & Bnds	0.00	533.37	0.00	2.99	0.00	536.36	54.85	0.0028	21.35	(11.89)	64.30	600.66
1966	McDONALD, BRIAN & LUCILLE	Perpetual Care	Stocks & Bnds	0.00	533.37	0.00	2.99	0.00	536.36	54.85	0.0028	21.35	(11.89)	64.30	600.66
1966	ROWE, ALICE,GERTRUDE,HARRY	Perpetual Care	Stocks & Bnds	0.00	800.06	0.00	4.49	0.00	804.54	82.27	0.0041	32.02	(17.84)	96.45	901.00
1967	McKENNA, JOHN & ALICE	Perpetual Care	Stocks & Bnds	0.00	962.01	0.00	5.39	0.00	967.40	96.92	0.0050	38.51	(21.45)	115.98	1,083.38
1967	CLUKAY, HAROLD & ISABEL	Perpetual Care	Stocks & Bnds	0.00	481.00	0.00	2.70	0.00	483.70	49.46	0.0025	19.25	(10.72)	57.99	541.69
1967	NIEMELA, SHELIA H.	Perpetual Care	Stocks & Bnds	0.00	481.00	0.00	2.70	0.00	483.70	49.46	0.0025	19.25	(10.72)	57.99	541.69
1967	JOHNSON, ROY & LORRAINE	Perpetual Care	Stocks & Bnds	0.00	481.00	0.00	2.70	0.00	483.70	49.46	0.0025	19.25	(10.72)	57.99	541.69
1967	PELLERIN, CECILE R.	Perpetual Care	Stocks & Bnds	0.00	481.00	0.00	2.70	0.00	483.70	49.46	0.0025	19.25	(10.72)	57.99	541.69
1967	PERKINS, RALPH, JR.	Perpetual Care	Stocks & Bnds	0.00	481.00	0.00	2.70	0.00	483.70	49.46	0.0025	19.25	(10.72)	57.99	541.69
1967	BARDIS, MARION H.	Perpetual Care	Stocks & Bnds	0.00	481.00	0.00	2.70	0.00	483.70	49.46	0.0025	19.25	(10.72)	57.99	541.69
1968	WHITNEY, DAVID K.	Perpetual Care	Stocks & Bnds	0.00	493.14	0.00	2.76	0.00	495.90	50.71	0.0025	19.74	(10.99)	59.45	555.36
1968	PARISH, EDWARD C.	Perpetual Care	Stocks & Bnds	0.00	493.14	0.00	2.76	0.00	495.90	50.71	0.0025	19.74	(10.99)	59.45	555.36
1968	CROWELL, AANITA & RICHARD	Perpetual Care	Stocks & Bnds	0.00	246.39	0.00	1.38	0.00	247.77	25.34	0.0013	9.86	(5.49)	29.70	277.48
1968	PROVOST, ARMAND	Perpetual Care	Stocks & Bnds	0.00	493.14	0.00	2.76	0.00	495.90	50.71	0.0025	19.74	(10.99)	59.45	555.36
1968	MCLEAN,ERNEST & ALINE	Perpetual Care	Stocks & Bnds	0.00	246.39	0.00	1.38	0.00	247.77	25.34	0.0013	9.86	(5.49)	29.70	277.48
1969	BUNK,RALPH & DOTTIE	Perpetual Care	Stocks & Bnds	0.00	493.14	0.00	2.76	0.00	495.90	50.71	0.0025	19.74	(10.99)	59.45	555.36
1969	McKENNA,FRANK & ALMA	Perpetual Care	Stocks & Bnds	0.00	493.14	0.00	2.76	0.00	495.90	50.71	0.0025	19.74	(10.99)	59.45	555.36
1969	JOHNSON,RALPH & MARY	Perpetual Care	Stocks & Bnds	0.00	493.14	0.00	2.76	0.00	495.90	50.71	0.0025	19.74	(10.99)	59.45	555.36
1969	BARDEN,BRIAN & JEAN	Perpetual Care	Stocks & Bnds	0.00	493.14	0.00	2.76	0.00	495.90	50.71	0.0025	19.74	(10.99)	59.45	555.36

					PRINCIPAL -SUB-ACCT # 5850910610					INCOME - SUB-ACCT # 5850910610					
						YTD TOTALS						YTD TOTALS			
DATE	TRUST NAME	PURPOSE	HOW INVSTD	% of TOTAL DEC	BALANCE PRINCIPAL 01/01/09	NEW FUNDS	GAIN / LOSS	EXPEND	BALANCE PRINCIPAL YEAR END DEC	BALANCE INCOME 01/01/09	%%%% DEC	NET INCOME	TRANS / EXPEND	BALANCE INCOME YEAR END DEC	TOTAL PRINCIPAL & INCOME DEC
1991	ALLISON, ANDREW	Perpetual Care	Stocks & Bnds	0.00	590.57	0.00	3.31	0.00	593.88	80.73	0.0030	23.64	(13.17)	71.20	665.08
1991	ALLISON, ELLIOT S.	Perpetual Care	Stocks & Bnds	0.00	472.53	0.00	2.65	0.00	475.18	46.58	0.0024	18.91	(10.54)	56.97	532.14
1991	ALMEIDA, FRANK & MARION	Perpetual Care	Stocks & Bnds	0.00	354.48	0.00	1.99	0.00	356.47	36.45	0.0016	14.19	(7.90)	42.74	399.20
1991	BOOZER, WM & CHRISTINA	Perpetual Care	Stocks & Bnds	0.00	354.48	0.00	1.99	0.00	356.47	36.45	0.0016	14.19	(7.90)	42.74	399.20
1991	BURNETT, BLANCHE	Perpetual Care	Stocks & Bnds	0.00	706.63	0.00	3.97	0.00	712.61	72.67	0.0037	28.38	(15.80)	85.43	798.04
1991	DAVIS, FOREST W & CLARA	Perpetual Care	Stocks & Bnds	0.00	349.75	0.00	1.96	0.00	351.71	35.96	0.0016	14.00	(7.80)	42.17	393.87
1991	HARRIS, JOHN W & BETSEY	Perpetual Care	Stocks & Bnds	0.00	699.14	0.00	3.92	0.00	703.06	71.89	0.0036	27.98	(15.59)	84.29	787.34
1991	REBOLLEDO, RICHARD	Perpetual Care	Stocks & Bnds	0.00	466.21	0.00	2.61	0.00	468.82	47.94	0.0024	18.66	(10.39)	56.21	525.03
1991	SOVIK, JAMES & BARBARA	Perpetual Care	Stocks & Bnds	0.00	699.14	0.00	3.92	0.00	703.06	71.89	0.0036	27.98	(15.59)	84.29	787.34
1991	SPIKER, SAMUEL	Perpetual Care	Stocks & Bnds	0.00	349.75	0.00	1.96	0.00	351.71	35.96	0.0016	14.00	(7.80)	42.17	393.87
1991	SPRAGUE, REVEREND EDWARD	Perpetual Care	Stocks & Bnds	0.01	1,165.87	0.00	6.54	0.00	1,172.21	119.88	0.0060	46.66	(25.99)	140.53	1,312.74
1991	TIELINEN, SYLVIA	Perpetual Care	Stocks & Bnds	0.00	233.26	0.00	1.31	0.00	234.59	23.99	0.0012	9.34	(5.20)	28.12	262.71
1991	WALSH, DANIEL J & ANN	Perpetual Care	Stocks & Bnds	0.00	699.14	0.00	3.92	0.00	703.06	71.89	0.0036	27.98	(15.59)	84.29	787.34
1992	WARREN, GEORGE & ROSAMOND	Perpetual Care	Stocks & Bnds	0.00	454.81	0.00	2.55	0.00	457.36	46.77	0.0023	18.20	(10.14)	54.83	512.19
1992	DOSCHER, JOHN F.	Perpetual Care	Stocks & Bnds	0.00	56.99	0.00	0.32	0.00	57.31	5.86	0.0003	2.28	(1.27)	6.87	64.18
1992	WARREN, WILLIAM	Perpetual Care	Stocks & Bnds	0.00	454.65	0.00	2.55	0.00	457.40	46.77	0.0023	18.21	(10.14)	54.84	512.24
1992	HOTIN, WILLIAM	Perpetual Care	Stocks & Bnds	0.20	341.19	0.00	1.91	0.00	343.10	35.08	0.0016	13.66	(7.61)	41.13	384.23
1992	DELNERO, RICHARD & EILEEN	Perpetual Care	Stocks & Bnds	0.20	341.19	0.00	1.91	0.00	343.10	35.08	0.0016	13.66	(7.61)	41.13	384.23
1992	KING, MARY	Perpetual Care	Stocks & Bnds	0.20	341.19	0.00	1.91	0.00	343.10	35.08	0.0016	13.66	(7.61)	41.13	384.23
1992	BURNHAM, PAUL	Perpetual Care	Stocks & Bnds	0.20	341.19	0.00	1.91	0.00	343.10	35.08	0.0016	13.66	(7.61)	41.13	384.23
1993	STAPLES, CLESTON & KATHERINE	Perpetual Care	Stocks & Bnds	0.20	449.71	0.00	2.52	0.00	452.23	46.24	0.0023	18.00	(10.03)	54.22	506.44
1993	CLUKAY, KENNETH & LINDA	Perpetual Care	Stocks & Bnds	0.20	449.71	0.00	2.52	0.00	452.23	46.24	0.0023	18.00	(10.03)	54.22	506.44
1993	WARREN, WILLIAM	Perpetual Care	Stocks & Bnds	0.20	449.71	0.00	2.52	0.00	452.23	46.24	0.0023	18.00	(10.03)	54.22	506.44
1993	HALE, JUDSON D SR	Perpetual Care	Stocks & Bnds	0.20	562.05	0.00	3.15	0.00	565.20	57.79	0.0029	22.50	(12.53)	67.76	632.96
1993	DOYLE, ROBERT W & MARY C	Perpetual Care	Stocks & Bnds	0.20	562.05	0.00	3.15	0.00	565.20	57.79	0.0029	22.50	(12.53)	67.76	632.96
1993	DOYLE, DAVID J	Perpetual Care	Stocks & Bnds	0.20	562.05	0.00	3.15	0.00	565.20	57.79	0.0029	22.50	(12.53)	67.76	632.96
1993	RAJANIEMI, CHARLOTTE P	Perpetual Care	Stocks & Bnds	0.20	562.05	0.00	3.15	0.00	565.20	57.79	0.0029	22.50	(12.53)	67.76	632.96
1993	BLUM, LOUISE	Perpetual Care	Stocks & Bnds	0.00	281.03	0.00	1.56	0.00	282.61	28.90	0.0015	11.25	(6.27)	33.88	316.49
1993	WHITE, WENDY P	Perpetual Care	Stocks & Bnds	0.00	562.07	0.00	3.15	0.00	565.22	57.80	0.0029	22.50	(12.53)	67.76	632.98
1993	BLODGETT, ANNE W	Perpetual Care	Stocks & Bnds	0.00	674.72	0.00	3.78	0.00	678.50	69.36	0.0035	27.01	(15.04)	81.34	759.85
1993	UTLEY, FREDERICK B & BARBARA	Perpetual Care	Stocks & Bnds	0.00	674.72	0.00	3.78	0.00	678.50	69.36	0.0035	27.01	(15.04)	81.34	759.85
1993	DELILL, OLIVER & FLORENCE	Perpetual Care	Stocks & Bnds	0.00	337.38	0.00	1.89	0.00	339.27	34.69	0.0017	13.50	(7.52)	40.67	379.94
1994	CROCKER, AUGUSTUS T & JULIE S	Perpetual Care	Stocks & Bnds	0.20	445.46	0.00	2.50	0.00	447.95	45.81	0.0023	17.83	(9.93)	53.70	501.66
1994	GOLDMANN,ARTHUR F & RITA J	Perpetual Care	Stocks & Bnds	0.20	668.33	0.00	3.75	0.00	672.08	68.72	0.0034	26.75	(14.90)	80.57	752.65
1994	UTLEY, FREDERICK B & BARBARA	Perpetual Care	Stocks & Bnds	0.00	668.33	0.00	3.75	0.00	672.08	68.72	0.0034	26.75	(14.90)	80.57	752.65
1995	BRANDES, DAVID	Perpetual Care	Stocks & Bnds	0.00	531.29	0.00	2.98	0.00	534.27	54.63	0.0027	21.27	(11.85)	64.05	598.32
1995	BURNHAM, DANIEL	Perpetual Care	Stocks & Bnds	0.00	318.60	0.00	1.79	0.00	320.39	32.76	0.0016	12.75	(7.10)	38.41	358.80
1995	CROWLEY, MICHAEL & WENDY	Perpetual Care	Stocks & Bnds	0.00	265.50	0.00	1.49	0.00	266.99	27.30	0.0014	10.63	(5.92)	32.01	299.00
1995	DELNERO, RICHARD	Perpetual Care	Stocks & Bnds	0.00	265.50	0.00	1.49	0.00	266.99	27.30	0.0014	10.63	(5.92)	32.01	299.00
1995	DUBLIN CHRISTIAN ACADEMY	Perpetual Care	Stocks & Bnds	0.00	531.29	0.00	2.98	0.00	534.27	54.63	0.0027	21.27	(11.85)	64.05	598.32
1995	EAVES, JEAN	Perpetual Care	Stocks & Bnds	0.00	318.60	0.00	1.79	0.00	320.39	32.76	0.0016	12.75	(7.10)	38.41	358.80
1995	MAC VEAGH, CHARLTON, JR.	Perpetual Care	Stocks & Bnds	0.00	424.80	0.00	2.38	0.00	427.19	43.68	0.0022	17.00	(9.47)	51.21	478.40
1995	WEIR, DAVID R., JR.	Perpetual Care	Stocks & Bnds	0.00	531.29	0.00	2.98	0.00	534.27	54.63	0.0027	21.27	(11.85)	64.05	598.32
1995	YOUNG, JANE S.	Perpetual Care	Stocks & Bnds	0.00	318.60	0.00	1.79	0.00	320.39	32.76	0.0016	12.75	(7.10)	38.41	358.80
1996	OJA, WILLARD	Perpetual Care	Stocks & Bnds	0.00	494.42	0.00	2.77	0.00	497.19	50.84	0.0026	19.79	(11.02)	59.61	556.79
1998	BLACK, MARJORIE	Perpetual Care	Stocks & Bnds	0.00	296.77	0.00	1.66	0.00	298.43	30.52	0.0015	11.88	(6.62)	35.78	334.21
1998	MAYNARD, ELIZABETH	Perpetual Care	Stocks & Bnds	0.00	296.78	0.00	1.66	0.00	298.44	30.52	0.0015	11.88	(6.62)	35.78	334.22
1996	HOWARD, WALTER	Perpetual Care	Stocks & Bnds	0.00	593.26	0.00	3.33	0.00	596.59	61.00	0.0031	23.75	(13.23)	71.52	668.11
1997	McINTYRE, ELIZABETH	Perpetual Care	Stocks & Bnds	0.00	267.12	0.00	1.50	0.00	268.61	27.47	0.0014	10.69	(5.96)	32.20	300.82
1997	MERYMAN, RICHARD	Perpetual Care	Stocks & Bnds	0.00	311.64	0.00	1.75	0.00	313.38	32.05	0.0016	12.47	(6.95)	37.57	350.95
1997	LORANGER, BERNARD & MARION	Perpetual Care	Stocks & Bnds	0.00	578.74	0.00	3.24	0.00	581.98	59.51	0.0030	23.17	(12.90)	69.77	651.76
1997	NELSON, JOHN & JOYCE	Perpetual Care	Stocks & Bnds	0.00	311.62	0.00	1.75	0.00	313.37	32.04	0.0016	12.47	(6.95)	37.57	350.94
1997	BLACK, ROGER	Perpetual Care	Stocks & Bnds	0.00	267.13	0.00	1.50	0.00	268.63	27.47	0.0014	10.69	(5.96)	32.21	300.83
1998	PLUMMER, LEVERE	Perpetual Care	Stocks & Bnds	0.20	340.30	0.00	1.91	0.00	342.21	34.99	0.0018	13.62	(7.59)	41.03	383.24
1998	MARRINER, THOMAS	Perpetual Care	Stocks & Bnds	0.00	127.81	0.00	0.72	0.00	128.33	13.12	0.0007	5.11	(2.85)	15.38	143.71
1998	FORBES, LYDIA	Perpetual Care	Stocks & Bnds	0.00	127.81	0.00	0.72	0.00	128.33	13.12	0.0007	5.11	(2.85)	15.38	143.71
1998	HAMMOND, RICHARD	Perpetual Care	Stocks & Bnds	0.20	340.30	0.00	1.91	0.00	342.21	34.99	0.0018	13.62	(7.59)	41.03	383.24
1998	HAMPERS, CONSTANTINE	Perpetual Care	Stocks & Bnds	0.01	2,722.74	0.00	15.28	0.00	2,738.00	279.97	0.0140	108.98	(60.71)	328.25	3,066.25
1998	GNADE, JOAN	Perpetual Care	Stocks & Bnds	0.20	680.76	0.00	3.82	0.00	684.58	70.00	0.0035	27.25	(15.18)	82.07	766.65
1998	LAPINSKY, ALBERT	Perpetual Care	Stocks & Bnds	0.20	340.30	0.00	1.91	0.00	342.21	34.99	0.0018	13.62	(7.59)	41.03	383.24

				PRINCIPAL -SUB-ACCT # 5850910610					INCOME - SUB-ACCT # 5850910610					
					YTD TOTALS						YTD TOTALS			
DATE	TRUST NAME	PURPOSE	HOW INVSTD	% of TOTAL DEC	BALANCE PRINCIPAL 01/01/06	NEW FUNDS	GAIN / LOSS	EXPENO	BALANCE PRINCIPAL YEAR END DEC	BALANCE INCOME 01/01/06	%%%% DEC	NET INCOME	TRANS / EXPEND	BALANCE INCOME YEAR END DEC	TOTAL PRINCIPAL & INCOME DEC
1998	SHONK, LUCY	Perpetual Care	Stocks & Bnds	0.00	680.78	0.00	3.82	0.00	684.56	70.00	0.0035	27.25	(15.18)	82.07	766.63
1999	TOWNSEND, COLEMAN	Perpetual Care	Stocks & Bnds	0.00	664.41	0.00	3.72	0.00	668.13	68.32	0.0034	26.59	(14.81)	80.10	748.23
1999	LEE, HENRY III	Perpetual Care	Stocks & Bnds	0.00	664.41	0.00	3.72	0.00	668.13	68.32	0.0034	26.59	(14.81)	80.10	748.23
1999	GREENHALGH, ZAIGA	Perpetual Care	Stocks & Bnds	0.00	563.51	0.00	3.16	0.00	566.67	126.84	0.0029	22.58	(12.58)	136.63	703.30
1999	O'CONNOR, MARION	Perpetual Care	Stocks & Bnds	0.00	124.61	0.00	0.70	0.00	125.31	12.81	0.0006	4.99	(2.78)	15.02	140.33
1999	LEIGHTON, PARKER	Perpetual Care	Stocks & Bnds	0.00	115.81	0.00	0.65	0.00	116.28	56.69	0.0006	4.63	(2.58)	58.74	175.00
1999	PRATT, JOHN & ELSIE	Perpetual Care	Stocks & Bnds	0.00	231.23	0.00	1.30	0.00	232.52	113.36	0.0012	9.26	(5.16)	117.46	349.98
1999	SISTARE, K. BOOTHBY	Perpetual Care	Stocks & Bnds	(0.00)	57.55	0.00	0.32	0.00	57.86	(269.96)	0.0003	2.30	(1.28)	(268.94)	(211.08)
2000	CUDDIHEE, JOHN	Perpetual Care	Stocks & Bnds	0.00	231.23	0.00	1.30	0.00	232.52	92.47	0.0012	9.28	(5.18)	96.57	329.09
2000	McLELLAN, STEPHAN	Perpetual Care	Stocks & Bnds	0.00	462.45	0.00	2.59	0.00	465.05	184.95	0.0024	18.51	(10.31)	193.15	658.20
2000	STEELE, MARTHA	Perpetual Care	Stocks & Bnds	0.00	462.45	0.00	2.59	0.00	465.05	184.95	0.0024	18.51	(10.31)	193.15	658.20
2000	OAVIS, NORMAN	Perpetual Care	Stocks & Bnds	0.00	462.45	0.00	2.59	0.00	465.05	184.95	0.0024	18.51	(10.31)	193.15	658.20
2001	CUDDIHEE, BRYAN	Perpetual Care	Stocks & Bnds	0.00	346.84	0.00	1.94	0.00	348.78	118.69	0.0016	13.88	(7.73)	124.84	473.62
2001	CUDDIHEE, MARGARET	Perpetual Care	Stocks & Bnds	0.00	346.84	0.00	1.94	0.00	348.78	118.69	0.0016	13.88	(7.73)	124.84	473.62
2001	CUDDIHEE, KARIANNE	Perpetual Care	Stocks & Bnds	0.00	346.84	0.00	1.94	0.00	348.78	118.69	0.0016	13.88	(7.73)	124.84	473.62
2001	HANDY, ALBERT	Perpetual Care	Stocks & Bnds	0.00	346.84	0.00	1.94	0.00	348.78	118.69	0.0016	13.88	(7.73)	124.84	473.62
2001	NIELSON, ELDEN & MARJORIE	Perpetual Care	Stocks & Bnds	0.00	173.42	0.00	0.97	0.00	174.39	58.34	0.0009	6.94	(3.87)	62.42	236.81
2003	OLSEN, JOEL	Perpetual Care	Stocks & Bnds	0.00	404.65	0.00	2.27	0.00	406.91	70.28	0.0021	16.20	(9.02)	77.45	484.37
2003	EGELKIND, JUDY	Perpetual Care	Stocks & Bnds	0.00	404.65	0.00	2.27	0.00	406.91	70.28	0.0021	16.20	(9.02)	77.45	484.37
2003	OAKLEY, RALPH	Perpetual Care	Stocks & Bnds	0.00	428.28	0.00	2.40	0.00	430.68	41.42	0.0022	17.14	(9.55)	49.01	479.69
2003	BROOKS, PETER	Perpetual Care	Stocks & Bnds	0.00	183.55	0.00	1.03	0.00	184.58	17.75	0.0009	7.35	(4.09)	21.01	205.58
2003	KNAPP, MICHELLE	Perpetual Care	Stocks & Bnds	0.00	122.37	0.00	0.69	0.00	123.05	11.83	0.0006	4.90	(2.73)	14.00	137.06
2003	CALI, GRACE	Perpetual Care	Stocks & Bnds	0.00	428.28	0.00	2.40	0.00	430.68	41.42	0.0022	17.14	(9.55)	49.01	479.69
2003	AVERY, STEPHEN	Perpetual Care	Stocks & Bnds	0.00	122.37	0.00	0.69	0.00	123.05	11.83	0.0006	4.90	(2.73)	14.00	137.06
2003	WHEELOCK, MAJOR	Perpetual Care	Stocks & Bnds	0.00	115.61	0.00	0.65	0.00	116.26	20.08	0.0006	4.63	(2.58)	22.13	138.39
2003	KNAPP, STEPHEN	Perpetual Care	Stocks & Bnds	0.00	115.61	0.00	0.65	0.00	116.26	20.08	0.0006	4.63	(2.58)	22.13	138.39
2003	DWYER ESTATE, TERRY	Perpetual Care	Stocks & Bnds	0.00	404.65	0.00	2.27	0.00	406.91	70.28	0.0021	16.20	(9.02)	77.45	484.37
2003	THOMAS ESTATE, SHERILL	Perpetual Care	Stocks & Bnds	0.00	173.42	0.00	0.97	0.00	174.39	30.12	0.0009	6.94	(3.87)	33.20	207.59
2006	BERRY, ROBERT W	Perpetual Care	Stocks & Bnds	0.00	428.24	0.00	2.40	0.00	430.64	9.55	0.0022	17.14	(9.55)	17.14	447.79
2006	SANFORD, CALVIN & JANICE	Perpetual Care	Stocks & Bnds	0.00	428.24	0.00	2.40	0.00	430.64	9.55	0.0022	17.14	(9.55)	17.14	447.79
2006	MCCLELLAN, BRUCE&MARY ELIZABETH	Perpetual Care	Stocks & Bnds	0.00	187.36	0.00	1.05	0.00	188.41	4.18	0.0010	7.50	(4.18)	7.50	195.91
2006	KIPKA, ROBERT E.	Perpetual Care	Stocks & Bnds	0.00	187.36	0.00	1.05	0.00	188.41	4.18	0.0010	7.50	(4.18)	7.50	195.91
2006	KIPKA, COLIN D.& RACHEL M.	Perpetual Care	Stocks & Bnds	0.00	187.36	0.00	1.05	0.00	188.41	4.18	0.0010	7.50	(4.18)	7.50	195.91
2006	ROBINSIN, THOMAS & ROWENA	Perpetual Care	Stocks & Bnds	0.00	187.36	0.00	1.05	0.00	188.41	4.18	0.0010	7.50	(4.18)	7.50	195.91
2008	DEMARNEFFE, DR. & MRS.	Perpetual Care	Stocks & Bnds	0.00	133.83	0.00	0.75	0.00	134.58	2.98	0.0007	5.36	(2.98)	5.36	139.93
2008	EDMOND KELLY FOR CHRISTINE KELLY	Perpetual Care	Stocks & Bnds	0.00	400.68	0.00	2.25	0.00	402.93	(2.17)	0.0021	16.04	(6.93)	4.93	407.86
2008	A. GEORGE & LEIGH C. MCLEAN	Perpetual Care	Stocks & Bnds	0.00	400.69	0.00	2.25	0.00	402.93	(2.17)	0.0021	16.04	(6.93)	4.93	407.86
2008	NATHANIEL ANABLE 2004 REV TRUST	Perpetual Care	Stocks & Bnds	0.00	400.68	0.00	2.25	0.00	402.93	(2.17)	0.0021	16.04	(6.93)	4.93	407.86
2008	KAREN ENG HORGAN	Perpetual Care	Stocks & Bnds	0.00	0.00	400.00	0.00	0.00	400.00	0.00	0.0021	3.10	(6.87)	(5.77)	394.23
2008	PERRY B. ANABLE	Perpetual Care	Stocks & Bnds	0.00	0.00	400.00	0.00	0.00	400.00	0.00	0.0021	3.10	(6.87)	(5.77)	394.23
			TOTAL		192,997.94	800.00	1,082.01	0.00	194,879.95	20,553.51	1.0000	7,731.34	(4,320.80)	23,964.04	218,843.98

Acct # 5850910610

CHARTER TRUST COMPANY

MS - 10 Dublin Trust Funds, January 2008 - December 2008

Shares 1/1	Shares 12/31	Description of Investment			Balance Begin. of Year	Purchases	Proceeds from Sales	Gain / (Loss) from Sales	Adjust. to Book Value	Balance End of Year	Income During Year	Beginning Market Value	Year End Market Value
Money Market Funds													
83,331	83,331	GOVERNMENT II MMKT FUND 033			83,330.50	238,191.58	275,755.65	0.00	-21,759.60	24,006.83	1,938.76	83,330.50	24,006.83
0	0	SEI DAILY INCOME TR FUND 037			0.00	4,346.81	26,104.41	0.00	21,759.60	0.00	20.21	0.00	0.00
		Total Money Market Funds			**83,330.50**	**242,538.39**	**301,860.06**	**0.00**	**0.00**	**24,006.83**	**1,958.97**	**83,330.50**	**24,006.83**
U.S. Government Notes and Bonds													
25,000	25,000	US TREASURY NOTE	4.750%	1/31/2012	25,133.79	0.00	0.00	0.00	0.00	25,133.79	1,187.50	26,351.50	27,804.75
25,000	25,000	FFCB	5.750%	1/18/2011	25,395.75	0.00	0.00	0.00	0.00	25,395.75	1,437.50	26,539.00	27,265.75
		Total U.S. Government Notes and Bonds			**50,529.54**	**0.00**	**0.00**	**0.00**	**0.00**	**50,529.54**	**2,625.00**	**52,890.50**	**55,070.50**
Corporate Bond/Preferred Equity													
40,000	0	MERRILL LYNCH & CO	6.000%	2/17/2009	39,275.20	0.00	40,129.60	854.40	0.00	0.00	1,586.67	40,326.40	0.00
35,000	0	GE GLOBAL INSURANC	7.500%	6/15/2010	35,286.30	0.00	36,925.00	1,638.70	0.00	0.00	875.00	37,443.35	0.00
1,000	1,000	GE CAP CORP PFD	6.100%		26,046.00	0.00	0.00	0.00	0.00	26,046.00	1,525.00	23,830.00	22,370.00
1,200	1,200	WELLS FARGO CAP IV	7.000%		31,164.00	0.00	0.00	0.00	0.00	31,164.00	2,100.00	27,720.00	29,664.00
		Total Corporate Bonds/Preferred Equity			**131,771.50**	**0.00**	**77,054.60**	**2,493.10**	**0.00**	**57,210.00**	**6,086.67**	**129,319.75**	**52,034.00**
Common Equity Securities													
225	200	ABBOTT LABS			10,537.91	0.00	1,435.49	428.74	0.00	9,531.16	307.13	12,633.75	10,674.00
150	150	APPLE COMPUTER			8,235.00	0.00	0.00	0.00	0.00	8,235.00	0.00	29,712.00	12,802.50
300	400	BANK AMERICA CORP			12,606.00	4,309.00	0.00	0.00	0.00	16,915.00	896.00	12,378.00	5,632.00
250	300	CHEVRON CORP			17,080.19	4,108.00	0.00	0.00	0.00	21,188.19	759.00	23,332.50	22,191.00
400	700	CISCO SYSTEMS INC			10,700.00	7,290.00	0.00	0.00	0.00	17,990.00	0.00	10,828.00	11,410.00
0	0	CONOCOPHILLIPS			0.00	0.00	4,896.29	4,896.29	0.00	0.00	0.00	0.00	0.00
200	300	DOMINION RESOURCES INC VA			8,281.50	4,255.19	0.00	0.00	0.00	12,536.69	474.00	9,490.00	10,752.00
150	150	DU PONT E I DE NEMOURS			6,076.29	0.00	0.00	0.00	0.00	6,076.29	246.00	6,613.50	3,795.00
300	300	EMERSON ELECTRIC CO			12,288.00	0.00	0.00	0.00	0.00	12,288.00	369.00	16,998.00	10,983.00
300	300	EXXON MOBIL CORP			2,205.77	0.00	0.00	0.00	0.00	2,205.77	465.00	28,107.00	23,949.00
0	0	FAIRPOINT COMMUNICATIONS			0.00	0.00	41.13	-8.08	49.21	0.00	1.29	0.00	0.00
100	100	FRANKLIN RESOURCES INC			8,619.92	0.00	0.00	0.00	0.00	8,619.92	80.00	11,443.00	6,378.00
100	100	FREEPORT-MCMORAN COPPR & GOLD			6,913.46	0.00	0.00	0.00	0.00	6,913.46	181.25	10,244.00	2,444.00
200	400	GENERAL ELECTRIC CO			1,266.25	7,013.46	0.00	0.00	0.00	8,279.71	434.00	7,414.00	6,480.00
100	200	INTL BUSINESS MACHINE			11,026.75	10,495.00	0.00	0.00	0.00	21,521.75	380.00	10,810.00	16,832.00
200	250	JOHNSON & JOHNSON			9,250.00	6,211.73	3,382.98	1,070.48	0.00	13,149.23	492.50	13,340.00	14,957.50
500	500	JOHNSON CONTROLS INC			18,705.46	0.00	0.00	0.00	0.00	18,705.46	260.00	18,020.00	9,080.00
400	400	JP MORGAN CHASE & CO			20,630.95	0.00	0.00	0.00	0.00	20,630.95	608.00	17,460.00	12,612.00
200	300	KIMBERLY CLARK CORP			7,829.35	6,448.46	0.00	0.00	0.00	14,277.81	628.00	13,868.00	15,822.00
725	800	LOWES COS INC			21,132.49	1,923.00	0.00	0.00	0.00	23,055.49	258.00	16,399.50	17,216.00
0	200	McDONALDS CORP			0.00	11,898.00	0.00	0.00	0.00	11,898.00	175.00	0.00	12,438.00
200	250	MCKESSON CORP			12,229.46	6,181.65	2,694.98	-395.85	0.00	15,320.28	96.00	13,102.00	9,682.50
200	200	PEPSICO INC			14,369.50	0.00	0.00	0.00	0.00	14,369.50	320.00	15,180.00	10,954.00
200	300	PROCTOR & GAMBLE CO			12,235.73	6,519.73	0.00	0.00	0.00	18,755.46	430.00	14,684.00	18,546.00
290	290	SOUTHERN COMPANY			10,466.10	0.00	0.00	0.00	0.00	10,466.10	482.13	11,237.50	10,730.00
350	500	TEXAS INSTRUMENTS INC			11063.15	4,636.50	0.00	0.00	0.00	15,699.65	190.00	11,690.00	7,760.00
200	300	TEXTRON INC			9571.00	5421.00	0.00	0.00	0.00	14,992.00	253.00	14,260.00	4,161.00
300	300	THERMO FISHER SCIENTIFIC INC			12690.75	0.00	0.00	0.00	0.00	12,690.75	0.00	17,304.00	10,221.00
200	200	UNITED TECHNOLOGIES CORP			1,101.49	0.00	0.00	0.00	0.00	1,101.49	269.00	15,308.00	10,720.00
300	300	VERIZON COMMUNICATIONS			10,629.28	0.00	0.00	0.00	-49.21	10,580.07	525.00	13,107.00	10,170.00
356	500	WACHOVIA NEW			10,068.00	5,330.88	0.00	0.00	0.00	15,398.88	557.50	13,538.68	2,770.00
400	600	WELLS FARGO & CO			11,698.00	6,724.00	0.00	0.00	0.00	18,422.00	780.00	12,076.00	17,688.00
		Total Common Equity Securities			**309,507.75**	**98,765.60**	**12,450.87**	**5,991.59**	**0.00**	**401,814.06**	**10,916.80**	**420,578.43**	**339,850.50**
Domestic Equity Mutual Funds													
538.125	538.125	VANGUARD 500 INDEX FUND SIGNAL #1340			38,721.02	0.00	0.00	0.00	0.00	38,721.02	1,151.58	60,076.28	36,936.90
843.429	843.429	VANGUARD TOTAL STOCK MKT INDEX #1341			25,000.00	0.00	0.00	0.00	0.00	25,000.00	494.77	28,786.23	17,745.75
578.908	578.908	VANGUARD EQUITY INCOME FUND #565			30,102.60	136.04	0.00	0.00	0.00	30,238.64	920.47	29,628.51	19,720.18
		Total Domestic Equity Funds			**93,823.62**	**136.04**	**0.00**	**0.00**	**0.00**	**93,959.66**	**2,568.82**	**118,491.02**	**74,402.83**
Taxable Fixed Income Funds													
#####	8,177.314	VANGUARD GNMA ADMIRAL #536			15,000.00	69,480.00	0.00	0.00	0.00	84,480.00	3,474.00	15,586.17	86,515.98
0.000	2,100.000	VANGUARD INTER ADMIRAL FUND #571			0.00	20,328.00	0.00	0.00	0.00	20,328.00	678.89	0.00	18,165.00
#####	1,945.525	VANGUARD GNMA FUND ADM #536			20,000.00	0.00	0.00	0.00	0.00	20,000.00	826.52	20,175.09	20,583.65
#####	1,640.689	VANGUARD INFLATION-PROT FUND #119			20,000.00	0.00	0.00	0.00	0.00	20,000.00	1,007.39	20,426.58	18,900.74
#####	1,845.018	VANGUARD ADMIRAL FUND TREAS #535			20,000.00	450.18	0.00	0.00	0.00	20,450.18	869.50	20,867.15	22,771.57
		Total Taxable Fixed Income Funds			**75,000.00**	**90,258.18**	**0.00**	**0.00**	**0.00**	**165,258.18**	**6,856.30**	**77,054.99**	**166,936.94**

Continued on next page...

Acct # 5850910610

CHARTER TRUST COMPANY

MS - 10 Dublin Trust Funds, January 2008 - December 2008

Shares 1/1	Shares 12/31	Description of Investment	Balance Begin. of Year	Purchases	Proceeds from Sales	Gain / (Loss) from Sales	Adjust. to Book Value	Balance End of Year	Income During Year	Beginning Market Value	Year End Market Value
		TOTAL ASSETS	743,942.91	431,698.21	391,347.53	8,484.68	0.00	792,778.27	31,012.56	881,665.19	712,301.60
Cash		PRINCIPAL - CASH	112,000.00	0.00	0.00	0.00	0.00	0.00	0.00	112,000.00	0.00
		INCOME - CASH	0.00	0.00	0.00	0.00	0.00	0.00	0.00	0.00	0.00
Fees		BANKING ASSISTANCE FEES	0.00	0.00	0.00	0.00	0.00	0.00	-5,379.78	0.00	0.00
		TOTAL FUNDS	855,942.91	431,698.21	391,347.53	8,484.68	0.00	792,778.27	25,632.78	993,665.19	712,301.60

4/7/08 Spin-off - Rec'd 5.6578 shares of Fairpoint Communications for each share of Verizon Communications
6/30/08 Rec'd gift of 52 Shares of Conocophillips
10/6/08 Money Market Fund Swap - Rec'd 51,813.73 units of SEI Daily Income TR Fund #037 for 51,813.73 units of Government II MMkt Fund #033 (shown in Adj to book value column)
12/11/2008 Money Market Fund Swap - Rec'd 30,054.13 units of Government II MMkt Fund #033 for 30,054 13 SEI Daily Income TR Fund #037 (shown in adj to book value column)
7/16/08 Name Change from Apple Computer Inc to Apple Inc.

ZONING BOARD OF ADJUSTMENT

The Dublin Zoning Board of Adjustment held public hearings for 2 Special Exceptions and 1 Variance. They were as follows:

1. Special Exception to erect a cell tower on a property located on Old Peterborough Road. The petition was approved.
2. Variance to erect a single family dwelling on an existing back lot that does not meet frontage requirement on a property located on Cobb Meadow Road. The petition was approved.
3. Special Exception for the proposed use of a construction company including a 100x100 foot shop on a property located on Bernier Lane. The petitioner withdrew the request at the Public Hearing.

There were a number of cases that were deliberated upon and help was given in determining if there was a need for a Special Exception or Variance.

I would like to thank all the members of the Board for all their hard work and a special thank you to Dan O'Rourke, who after 20 years of dedicated service to the Dublin Zoning Board of Adjustment, has decided to resign.

Respectfully submitted,

William Barker, Chairman
Daniel French
Susan Phillips-Hungerford
Dan O'Rourke
Jim Sovik, Recording Secretary
Vira Elder, Administrative Secretary

Alternates:
Suzan Dennis
Willie Oja

ABSTRACT OF THE 2008 TOWN MEETING

The first session of the Dublin Town Meeting, election of officers, and proposed changes to the Dublin Zoning Ordinances, was held on Tuesday, March 11, 2008 at the Dublin Consolidated School. The polls officially opened at 8:00AM and closed at 7:00 p.m. Timothy Clark, Town Moderator presided. The results of the balloting are as follows:

Article 1:

TwoYear Term:	
Moderator	Timothy Clark
Three Year Terms:	
Selectman	Charles Champagne
Town Clerk/Tax Collector	Jeannine Jadaszewski
Library Trustee	Barbara Sovik
	Henry James
Budget Committee	Curtis Merrick
	Kenneth Woods
Planning Board	Suzan Macy
	Scott Swanson
Trustee of the Trust Funds	Willard Goodwin
Cemetery Trustee	Rosemary Mack
Six Year Term:	
Supervisor of the Checklist	Cleston Staples

PROPOSED AMENDMENTS TO THE DUBLIN ZONING ORDINANCE

Article 2: Are you in favor of the adoption of Amendment #1 as proposed by the Planning Board for the Dublin Zoning Ordinance as follows:

"Amend the wording of Article XII E-1a, to now read:
Density of multi-unit dwellings shall not exceed 2 units per minimum lot size for each separate zoning district."

(For example, 2 units per 1 acre in the Village District which has a 1 acre lot size requirement; 2 units per 4 acres in the Rural District which has a 4 acre lot size requirement; 2 units per 8 acres in the Mountain District which has an 8 acre lot size requirement.)

Yes 261 No 87

Article 3: Are you in favor of the adoption of Amendment #2 as proposed by the Planning Board for the Dublin Zoning Ordinance as follows:

"Amend the wording of Article XII-Eb, to now read:
An existing dwelling may be converted to a duplex or multi-unit dwelling of no more than four (4) units provided New Hampshire Department of Environmental Service septic requirements can be met. A dwelling may be increased in size by up to 20% of its building footprint for this purpose. One off-street parking place shall be provided for each living unit."

Yes 262 No 94

Article 4: Are you in favor of the adoption of Amendment #3 as proposed by the Planning Board for the Dublin Zoning Ordinance as follows:

"Amend the wording of Article XVII C-2, to now read:
Average Tree Canopy Height: Means the average height found by inventorying the height above the ground level of all the trees over 20 feet in height for a radius of 200 feet from the proposed Antenna or Tower excluding all trees that will be cut in the compound area and access road."

Yes 248 No 89

MINUTES OF 2008 TOWN MEETING - MARCH 15, 2008

The business portion of this year's Town Meeting was held on March 15, 2008 at the Dublin Consolidated School. The meeting was called to order at 9:00 a.m. by Moderator Timothy Clark.

After leading those present in the Pledge of Allegiance, Moderator Clark read the Necrology and offered the Moderator's Prayer. Mr. Clark extended his appreciation to the many residents who had volunteered to serve on committees over the years, calling them the "heart of the town."

Selectman Anne Anable presented the Citizen of the Year award to Karen Bunch. During her presentation Selectman Anable noted Karen's involvement with the Conservation Commission, the Lake Host Program, and her work on behalf of the Dublin Garden Club.

Members of the Board of Selectmen presented outgoing Selectman Anne Anable with a plaque and bouquet of flowers in recognition of her contributions as a member of the Board over the last three years.

Gifts were also presented to Adele Knight for her long service on the Supervisors of the Check-list and Barbara Sovik, the retiring Town Clerk/Tax Collector.

After going over the guidelines to be followed during the course of the meeting, Moderator Clark began the business portion of the 2008 Town Meeting with Article 5.

Article 5: "Move that the Town hear the reports of Agents, Auditors, and Committees, heretofore chosen, and to pass any vote relating thereto." (Majority vote required)

Carried

Article 6: "Move that the Town will choose all necessary officers, that the Town appoint Brian Barden as the Measurer of Wood and Bark and that the Town appoint Brian Barden, Cles Staples and Lewis Hansen to the Memorial Day Committee." (Majority vote required)

Carried

Article 7: "Move that the Town authorize the prepayment of taxes and to authorize the Tax Collector to accept payment in prepayment of taxes in accordance with RSA 80:52A, and that this article continue in effect until rescinded by a future Town Meeting vote."
(Majority vote required)

Carried

Article 8: "Move that the Town raise and appropriate the sum of **Three Hundred and Twenty-five Thousand dollars ($325,000)** for the purchase of a new **Front-line Fire Truck** and the Town authorize the issuance of bonds or notes, or to enter into a capital lease with no escape clause in said amount in accordance with the provisions of the Municipal Finance Act (RSA 33) and, furthermore, to authorize the Board of Selectmen to issue and negotiate such bonds or notes or to enter in to a capital lease and to determine the best rate of interest thereon, payable over a term not to exceed 10 years, and furthermore to authorize that all future payment on said bonds, notes, or capital lease be taken from the Fire Equipment Capital Reserve Fund and that the Board of Selectmen be named as agents on said Capital Reserve Fund." (2/3 vote required)

(Recommended by the Budget Committee)
(Recommended by the Board of Selectmen)

Fire Chief Thomas Vanderbilt explained that his department would be replacing a 30-year-old truck and that the possibility of leasing as opposed to purchasing was being explored.
It was also noted that this would have no impact on the 2008 property taxes.

Because this article involved the issuance of bonds or notes, a paper ballot vote was required. Moderator Clark declared the ballot boxes open at 9:32 a.m. At 10:32 a.m. the ballot boxes were declared closed, and the Supervisors of the Checklist tallied the ballots.

Yes 95 No 12

Carried

Article 9: "Move that the Town accept the **Operating Budget** submitted by the Budget Committee and that the Town vote to raise and appropriate the sum of **One Million Seven hundred Twenty-Five Thousand Nine hundred Fifty seven dollars ($1,725,957),** exclusive of the amounts contained in all other articles in this Warrant." (Majority vote required)

(Recommended by the Budget Committee)
(Not Recommended by the Board of Selectmen)

Chairman of the Budget Committee, Richard Scheinblum gave an overview of the proposed budget for the year 2008.

The following amendments to the budget were proposed:

Amendment 1: "Move to increase the Police Social Security line item #137 from $467.00 to $2,817.00."

The purpose of this amendment was to make a mathematical correction.

Amendment 1 to Article 9: Carried

Amendment 2: "Move to increase the Highway Department Overtime line item #220 from $12,500.00 to $16,500.00 and to increase the Highway Supply line item #227 from $30,000.00 to $40,000.00."

Due to the unusually severe weather conditions this year the original monies allocated to these accounts have already been substantially used.

Amendment 2 to Article 9: Carried

Amendment 3: "Move to increase the following line items under the Executive Account, increase Executive Clerical from $7,750.00 to $12,400.00, increase Executive Social Security Account from $4,139.00 to $4,428.00, and increase Medicare Account from $968.00 to $1,036.00."

This amendment was presented by the Board of Selectmen to increase the weekly hours for the Town Administrator's Assistant.

Upon receiving a request signed by at least five registered voters, Moderator Clark declared that the vote on Amendment 3 would be by secret ballot.

Amendment 3 to Article 9: Yes 55 No 48

Because of the closeness of the results, Mr. Clark requested the Supervisors of the Checklist to do a recount. The recount resulted in the same outcome.

Amendment 3 to Article 9: Yes 55 No 48 Carried

Amendment 4: "Move to increase the Expense budget of *The Dublin Advocate* by $1,000.00 to $7,801.00."

Dublin Advocate Editor Frederick MacMillan requested a $1,000.00 increase the *Advocate's* budget due to the upcoming postage increase.

Amendment 4 to Article 9: Failed

Mr. Scheinblum stated that the budget as now presented was **One Million Seven Hundred Forty-Seven Thousand Seven Hundred Seventy-Two ($1,747,772.00)**

Article 9 as amended: Carried

Article 10: "Move that the Town raise and appropriate **Thirty Three Thousand Dollars** ($33,000) to purchase **two (2) Balers and do the necessary electrical installation** for the Recycling Center and furthermore to authorize the withdrawal of that amount from the **Recycling Fund.**" (Majority vote required)

(Recommended by the Budget Committee)
(Recommended by the Board of Selectmen)

Carried

Article 11: "Move that the Town raise and appropriate **Two Thousand Dollars** ($2,000) to purchase a **Storage Shed** for the Recycling Center and furthermore to authorize the withdrawal of that amount from the **Recycling Fund**." (Majority vote required)

(Recommended by the Budget Committee)
(Recommended by the Board of Selectmen)

Carried

Article 12: "Move that the Town raise and appropriate **Five Thousand Seventy-five dollars ($5,075.00)** to **convert an existing baler to three phase power , reinstall the telephone line and rebuild the bucket on the front-end loader** at the Transfer Station and furthermore to withdraw that amount from the **Recycling Fund**." (Majority vote required)

(Recommended by the Budget Committee)
(Recommended by the Board of Selectmen)

Carried

Article 13: "Move that the Town raise and appropriate **Four Thousand dollars ($4,000)** to do **testing of well water in 50 wells in Town** which will enable the New Hampshire Geologic Survey to create a hydro-chemical map and a baseline water composition report, for integration into the Dublin Bedrock Aquifer Study." (Majority vote required)

(Recommended by the Budget Committee)
(Recommended by the Board of Selectmen)

Carried

Article 14: "Move that the Town vote to raise and appropriate the sum of **Five hundred thirty seven thousand five hundred fifty dollars** ($537,550) to replace the Old Marlborough Road Bridge (State designation # 89/99) located over Charcoal Brook and to accept FEMA (Federal Emergency management Agency) funds in the amount of 75% of the FEMA participatory items included in the project (approximately **Two Hundred five thousand dollars** [$205,000]) and to further accept NH State Bridge aid funds in the amount of 80% of remaining cost of the project including contingencies and FEMA non-participatory items (approximately **Two hundred sixty six thousand dollars** [$266,000]) and furthermore to withdraw the remaining Town portion of the cost from the Town's Unreserved Fund Balance in the amount of **Sixty-six thousand five hundred fifty dollars** [$66,550]). "(Majority vote required)

Carried

Article 15: "Move that the Town vote to raise and appropriate the sum of **Nineteen Thousand one hundred Twenty five dollars ($19,125)** to pay for a **Bridge Inspection and Long Term Plan** for the purpose of identifying and prioritizing bridge repairs for the 15 bridges/culverts that

the Town owns and maintains, and furthermore to withdraw this amount from the **Remediation Expendable Trust Fund."** (Majority vote required)

(Recommended by the Budget Committee)
(Recommended by the Board of Selectmen)

Carried

Article 16: "Move that the Town raise and appropriate **Ninety eight thousand dollars ($98,000)** to be contributed to the **Town Capital Reserve Funds,** previously established, as follows:

a)	Heavy Highway Equipment	$ 25,000.00
b)	Police Cruiser	$ 13,000.00
c)	Fire Equipment	$ 25,000.00
d)	Town Building Maintenance	$ 20,000.00
e)	Bridge Repair/Replacement	$ 10,000.00
f)	Library Major Maintenance & Repair	$ 5,000.00

(Majority vote required)

(Recommended by the Budget Committee)
(Recommended by the Board of Selectmen)

Carried

Article 17: "Move that the Town raise and appropriate the sum of **Eighteen Thousand Five Hundred Dollars ($18,500)** to be contributed to various **Expendable Trust Funds,** previously established, as follows:

a)	Cemetery Expansion	$ 7,000
b)	Revaluation	$ 10,000
c)	Master Plan	$ 1,500

(Majority vote required)

(Recommended by the Budget Committee)
(Recommended by the Board of Selectmen)

Carried

Article 18: "Move that the Town adopt the provisions of RSA 41:26-e to authorize appointment by the Board of Selectmen, rather than election, of the Town's Treasurer, or take any other action thereon. If the provisions of RSA 41:26-e are adopted, the term of the elected Treasurer shall conclude as of Town Meeting 2009 and the office of Treasurer shall be appointed by the Board of Selectmen in accordance with provisions of RSA 669:17-d." (Majority vote required)

Carried

Article 19: "Move that the Town accept a Federal Traffic Calming grant in the amount of $300,000 and a NHDOT Traffic Enhancement Grant in the amount of $210,000 and furthermore raise and appropriate the sum of **Five Hundred and Ten Thousand dollars ($510,000)** to design and build **Traffic Calming Measures** on Route 101 from the intersection of Old Common Road east to the Dublin Consolidated School as outlined in a plan approved by the Context Sensitive Solutions Committee in 2006-2007. This will be a non-lapsing article and will lapse on December 31, 2010 or when the project is completed." (Majority vote required)

(Recommended by Budget Committee)
(Recommended by the Board of Selectmen)

Carried

Article 20: "Move that the Town accept certain **Cemetery Trust Funds** as follows:

Karen Eng Horgan	$400
Perry B. Anable	$400

(Majority vote required)

Carried

Article 21: "Move that the Town raise and appropriate the sum of **Sixty-nine Thousand dollars ($69,000)** to **repair a metal pipe culvert bridge located on Cobb Meadow Road** and furthermore to withdraw this amount from the Town's Unreserved Fund Balance."
(Majority vote required)

(Recommended by the Budget Committee)
(Recommended by the Board of Selectmen)

Carried

Article 22: "Move that the Town raise and appropriate the sum of **Four Thousand Five Hundred dollars ($4,500)** to **Remove two trees in the old section of the Town Cemetery** and furthermore withdraw this amount from the Town's **Unreserved Fund Balance."**
(Majority vote required)

(Recommended by the Budget Committee)
(Recommended by the Board of Selectmen)

Carried

Moderator Clark requested that all newly-elected officials come forward for the swearing in ceremony.

There being no further business on the agenda, Mr. Clark adjourned the meeting at 11:35 a.m.

Respectfully submitted,

Barbara Sovik
Town Clerk/Tax Collector

Town of Dublin
State of New Hampshire
2009
Town Meeting Warrant

To the inhabitants and voters of the Town of Dublin qualified to vote in Town Affairs:
You are hereby notified that the polls will be open for voting by ballot on Articles 1 through 3 on **Tuesday March 10, 2009 from 8:00 a.m. until 7:00 p.m. at the Dublin Town Hall, Top Floor.**

Pursuant to the authority of RSA 39:2a and the vote of the Town on March 13, 1979, all business, other than ballot questions provided below, will be recessed until **Saturday, March 14, 2009 at 9:00 a.m. at the Dublin Consolidated School.**

Article 1

To bring the ballots for the following officers:

Selectman	1 position	3 years
Library Trustee	1 position	3 years
Budget Committee	2 positions	3 years
Cemetery Committee	1 position	3 years
Planning Board	2 positions	3 years
Trustee of Trust Funds	1 position	3 years

Article 2

Are you in favor of the adoption of Amendment #1 as proposed by the Planning Board for the Dublin Land Use Ordinance as follows:

"That the Commercial Uses section of the Dublin Zoning Ordinance's Table of Uses be amended to include, as use #14, **Commercial Wind Farms,** that the table shall indicate that such facilities shall not be permitted in the Village, Neighborhood Commercial, or Mountain Districts, but may be allowed by Special Exception in the Rural District and that the Definitions Section of the Dublin Zoning Ordinance be amended to include the following definition:

Commercial Wind Farm – The erection, on a single lot, of more than one Small Wind Energy System as defined under NH RSA 674:58 or the erection of any wind energy system with a generating capacity in excess of 20KW."

____ **YES** ____ **NO**

Article 3

Are you in favor of the adoption of Amendment #2 as proposed by the Planning Board for the Dublin Zoning Ordinance as follows:

"To adopt the Town of Dublin Floodplain Management Ordinance as proposed by the Planning Board." (The intent of this ordinance is to make Dublin eligible for Federal Emergency Management Grants and to enable Dublin residents to purchase flood insurance.)

____ **YES** ____ **NO**

Article 4

To hear the reports of Agents, Auditors, Committees, heretofore chosen, and to pass any vote relating thereto.

Article 5

To see if the Town will choose all necessary officers as well as the Measurer of Wood and Bark and the Memorial Day Committee.

Article 6

To see if the Town will vote to accept the **2009 Operating Budget** submitted by the Budget Committee and to see if the Town will vote to raise and appropriate the sum of **One Million Seven Hundred Sixty-nine Thousand Five Hundred Sixty One Dollars ($1,769,561)** exclusive of the amounts contained in all other articles in this Warrant.

Article 7

To see if the Town will vote to raise and appropriate **Eighteen Thousand Dollars ($18,000)** for the purchase and installation of a **Baler** for the Recycling Center, and furthermore to authorize the withdrawal of that amount from the **Recycling Fund**.

Article 8

To see if the Town will vote to raise and appropriate **Forty Thousand Dollars ($40,000)** to paint and repair the exterior of the Town Hall and furthermore to authorize the withdrawal of **Thirty-eight Thousand Dollars ($38,000)** from the **Town Building Maintenance Capital Reserve Fund** for that purpose.

Article 9

To see if the Town will raise and appropriate **Twenty-four Thousand Dollars ($24,000)** to purchase and equip a new **Police Cruiser**, and furthermore to withdraw **Twenty-four Thousand Dollars ($24,000)** from the **Police Cruiser Capital Reserve Fund** for that purpose.

Article 10

To see if the Town will raise and appropriate **Seven Thousand Five Hundred Dollars ($7,500)** to purchase a **Slide-in Sander** for the Town One-Ton Dump Truck, and furthermore, to withdraw **Seven Thousand Five Hundred Dollars ($7,500)** from the **Heavy Highway Equipment Capital Reserve Fund** for this purpose.

Article 11

To see if the Town will raise and appropriate the sum of **Two Thousand Dollars ($2,000)** to **repair and replace doors and windows** in the lower level basement of the Police Department building.

Article 12

To see if the Town will vote to raise and appropriate the sum of **Two Thousand Eight Hundred Dollars ($2,800)** to purchase **new chairs** for use in the Top Floor of the Town Hall.

Article 13

To see if the Town will vote to raise and appropriate **Ninety-eight Thousand Dollars ($98,000)** to be contributed to the **Town Capital Reserve Funds,** previously established, as follows:

a)	Heavy Highway Equipment	$ 25,000.00
b)	Police Cruiser	$ 13,000.00
c)	Fire Equipment	$ 25,000.00
d)	Town Building Maintenance	$ 10,000.00
e)	Bridge Repair/Replacement	$ 20,000.00
f)	Library Major Maintenance & Repair	$ 5,000.00

(Recommended by the Budget Committee)
(Recommended by the Board of Selectmen)

Article 14

To see if the Town will vote to raise and appropriate the sum of **Eighteen Thousand Five Hundred Dollars ($18,500)** to be contributed to various **Expendable Trust Funds,** previously established, as follows:

a)	Cemetery Expansion	$ 7,000
b)	Revaluation	$ 10,000
c)	Master Plan	$ 1,500

(Recommended by the Budget Committee)
(Recommended by the Board of Selectmen)

Article 15

To see if the Town will vote to accept certain **Cemetery Trust Funds** as follows:

Sherin E. Pierce $400

Article 16

To see if the Town will vote to raise and appropriate the sum of **Forty-eight Thousand Dollars ($48,000)** to **repair or replace a metal pipe culvert bridge located on Cobb Meadow Road** and furthermore to withdraw this amount from the Town's **Unreserved Fund Balance.**

Article 17

To see if the Town will vote to raise and appropriate **One Hundred Fifty Thousand Dollars** ($150,000) to pay for **the removal and cleanup of storm debris left by the Ice Storm of December 2008**, and furthermore vote to accept FEMA grants totaling 75% of that amount, or **One Hundred Twelve Thousand Five Hundred Dollars** ($112,500), and furthermore to withdraw **Thirty-seven Thousand Five Hundred Dollars** ($37,500) from the Town's **Unreserved Fund Balance** to pay for the Town's 25% share." (The Board of Selectmen has declared this to be a Special Warrant Article)

(Approved by the Budget Committee)
(Approved by the Board of Selectmen)

Article 18

To see if the Town will vote to adopt the provisions of RSA 36-A:4-a,I(b) to authorize the Conservation Commission to expend funds for contributions to qualified organizations for the purchase of property interests, or for facilitating transactions related thereto, where the property interest is to be held by the qualified organization and the town will retain no interest in the property.

Article 19

To see if the Town will vote to change the status of a portion of Oxbow Road, a Class VI Road, to a Class A Trail, beginning at a point 770' from the centerline of the Upper Jaffrey Road where it intersects with Oxbow Road and continuing east and south to the intersection of Page Road, in accordance with RSA 231-A:1. (By petition)

Article 20

To see if the town will vote to adopt the Town of Dublin Noise Ordinance in accordance with RSA 31-39. (By petition)

Town of Dublin
Noise Ordinance

Section I
Authority, Purpose and Scope

A. AUTHORITY

As authorized by RSA31.39.1-n, New Hampshire towns have the right to regulate excessive noise within their boundaries.

B. PURPOSE

Whereas excessive sound and vibration are a serious hazard to the public health and welfare, safety and the quality of life; and whereas a substantial body of science and technology exists by which excessive sound and vibration may be substantially abated; and, whereas the people have a right to, and should be ensured, an environment free from excessive sound and vibration that may jeopardize their health or welfare or safety or degrade the quality of life; therefore, it is the policy of the Town of Dublin to prevent excessive sound and vibration that may jeopardize the health, welfare, safety, or degrade the quality of life of its citizens.

C. SCOPE

This ordinance shall apply to the control of all sound and vibration originating within the limits of the Town of Dublin. It shall be unlawful for any person, firm, entity or corporation to make any noise which exceeds the provisions of this ordinance within all zoning districts of the Town of Dublin.

Section II
Definitions

A-Weighted Sound Level" – The sound pressure level in decibels as measured on a sound level meter using the A-weighting network. The level so read is designated as "dB(A). The A network is specified in the American National Standards Institute specifications for sound level meters (ANSI S1,4-1971 or the latest approved revision thereof).

Affected party – Any person or persons whose proximity subjects them or may subject them to the source of the excessive noise in question.

Amplitude – For the purposes of this ordinance, the intensity or volume of the sound, measured in decibels.

Day - from 7 a.m. to 6 p.m. on weekdays, 9 a.m. to 5 p.m. on weekends and holidays.

Decibel (dB) – A unit on a logarithmic scale for measuring the volume of a sound. Examples:

Noise Levels	*Decibels*
Threshold of Hearing	0
Rustling Leaves, Human Breathing	10
Whisper	20
Normal Conversation	60
Busy Street Traffic, busy restaurant	70
Older Vacuum Cleaner	80
Motorcycle, heavy truck	90
Large Orchestra	98
Walkman at Maximum Level, Circular Saw	100
Front Rows of Rock Concert	110
Jackhammer	120
Threshold of Pain, Fire engine siren	130
Military Jet Takeoff	140
Instant Perforation of the Eardrum	160

Sources for decibel scale: http://www.glenbrook.k12.il.us/gbssci/Phys/Class/sound/u11l2b.html, *US EPA Model Noise Ordinance*, and the State of Maine Department Of Transportation *Maine Noise Policy.*

Holiday – Days proclaimed as holidays by the local, state or federal government.

Night – From 6 p.m. to 7 a.m. on weekdays, 5 p.m. to 7 a.m. on weekends.

Excessive Noise – Any sound which causes or tends to cause an adverse psychological or physiological effect on humans, including the continuous, regular, intermittent or frequent source of sound by any activity. any sound that impedes the comfort, peace, enjoyment, health or safety of the community or that lends to its disturbance or annoyance, as noted in *Dublin Zoning Ordinance and Land Use Regulations*, Article IV, C.

Motor Vehicle – Any motorized vehicle travelling on a road, street, or highway.

Property Boundary – An imaginary line along the ground surface, and its vertical extension, which separates the real property owned by one person from that owned by another person, but not including intra-building real property divisions.

RPM's – Revolutions per minute.

Weekday – Monday through Friday excepting federal and state holidays.

Section III
Guidelines for Determining Sound Levels

A. When required, the measurement of sound or noise shall be made with a sound-level meter meeting the current standards prescribed by the American National Standards Institute "Specification for Sound Level Meters, Type 1 or Type 2. The instrument shall be maintained in calibration and good working order. A calibration check shall be made of the system at the time of any noise measurement. Measurements shall be recorded so as to provide a proper representation of the noise source. The microphone, during measurement, shall be positioned so as not to create any unnatural enhancement or diminution of the measured noise. A windscreen for the microphone shall be used when required. Traffic, aircraft, other transportation noise sources and other background noises shall not be considered in taking measurements, except where such background noise interferes with the primary noise being measured and cannot be avoided.

B. The slow meter response of the sound-level meter shall be used in order to best determine that the amplitude has not exceeded the limiting noise levels set forth in Section IV.

C. Measurements shall be made in decibels at the A-weighted response scale.

D. In general, the measurement shall be made at the location the excessive noise is perceived, at a level of five (5) feet above the ground. In the case of a motor vehicle, the sound shall be measured at 50 feet.

Section IV
Permitted Decibel Levels

A. In general, when the use of a decibel meter is appropriate, the following values apply:

1. Thresholds Over Which Excessive Noise Begins:

	Excessive noise for 30 minutes or less	*Excessive noise for more than 30 minutes*
Day	70 dB(A)	60 dB(A)
Night	60 dB(A)	50 dB(A)

2. Motor Vehicle Decibel Limits:

Day	90 dB(A)
Night	50 dB(A)

B. If the background noise cannot be measured in accordance with the standards in subsection A of this section, violations of the noise level standard shall be as determined as follows:

1. Operating any noise-creating device in a public area or right-of-way or private right-of-way in such a manner that the public's attention is drawn to the source of the excessive noise is prohibited.

2. Causing an internal combustion engine to produce excessive noise, such as by rapidly advancing the throttle or revving the engine, is prohibited.

3. Operating a vehicle so as to produce excessive noise, such as by causing the tires to squeal when starting up or when turning at an unnecessary speed, is prohibited.

4. Operating a motorcycle with a straight-pipe exhaust system, an exhaust system with a cut-out, bypass or similar device, or an exhaust system that violates the state or federal laws on mufflers is prohibited.

a) If it is possible to measure the rpm's of the motorcycle, motorcycle noise shall be limited to 106 decibels measured 20 inches from the exhaust pipe when

pipe when the engine is operating at 2,800 to 3,500 rpm from 7 a.m. to 6 p.m. and to 70 decibels from 6 p.m. to 7 a.m.

Section V
Exemptions

Noise from the following sources or causes shall be exempt from the provisions of this article:

A. Air Emergency Exception. The emission of sound for the purpose of alerting persons to the existence of an emergency or the emission of sound in the performance of emergency work.

B. Licensed game-hunting activities on property where such activities are authorized.

C. Construction operations providing all equipment is operated in accord with the manufacturer's specifications and with all standard equipment, manufacturer's mufflers or noise reducing equipment, and in proper operating condition. In residential areas this exemption shall not apply during the hours from 6:00 p.m. to 7:00 a.m. on weekdays, or on weekends.

D. Noise created by safety and protection devices such as burglar alarms, fire alarms and emergency pressure relief valves.

E. Authorized sirens, horns, or loudspeakers used by government agencies for emergency or public safety purposes.

F. Noise caused by shooting ranges that have been granted a variance by the Selectmen as specified in Section VI.

G. Noise originating from aircraft in flight or directly related to flight operations. This exemption does not apply to model aircraft.

H. Noise caused by organized sporting events, religious, educational, or civic associations when such activities are conducted on property that is designed for and generally used for such purposes, including, but not limited to, parks, schools, churches, athletic fields, school yards and accessories thereto, is exempt from this ordinance, provided, however, that such uses of property are otherwise permitted by applicable town ordinances.

Section VI
Special Variances

A. The Board of Selectmen shall have the authority, consistent with this section, to grant a special variance, which may be requested. A person seeking a special variance shall file an application with the Selectmen. The application shall contain information which demonstrates that bringing the source of sound or activity for which the special variance

is sought into compliance with this ordinance would constitute and unreasonable hardship on the applicant, on the community, or on other persons.

B. Any individual who claims to be adversely affected by allowance of the special variance may file a statement to support his claim.

C. A posted public hearing is not required, but shall be held at the request of the applicant or individuals who claim to affected by the proposed variance or exception, or by a determination of the Board of Selectmen.

D. If a public hearing is held, notice will be sent to all abutters of the noise. The cost of the certified mail and any other relevant costs will be borne by the applicant.

E. In determining whether to grant or deny the application, the Selectmen shall balance the hardship to the applicant, the community and other persons of not granting the special variance against the adverse impact on the health, safety, and welfare of the person or persons affected, the adverse impact on property affected, and any other adverse impacts of granting the special variance.

F. Applicants for special variances and persons contesting special variances may be required to submit any information the Selectmen may reasonably require.

G. In granting or denying an application, the Selectmen shall place on public file a copy of the decision and the reasons for denying or granting the special variance.

H. Special variances may be granted by the Selectmen with notice to the applicant containing all necessary conditions, including a time limit on the permitted activity, if appropriate. The special variance shall not become effective until all conditions are agreed to by the applicant. Non compliance with any condition shall terminate the variance.

Section VII
Administration and Enforcement

A. These regulations shall be administered by the Board of Selectmen. The Selectmen have the authority to delegate this responsibility to the Dublin Police or the Code Enforcement Officer, as they deem appropriate.

B. Enforcement shall be by the Board of Selectmen.

1. Fines:
2. First offense shall receive a fine of no less than $25.
3. Second offense shall receive a fine of no less than $100.
4. Third and later offenses shall receive a fine of no less than $250 and no more than $1,000.

C. Validity. If any provision of these regulations shall be held invalid for any reason by a court, such holding shall not invalidate in any matter any other provision contained herein.

Given under our hands and seal this 19th day of February, 2009.

Sterling Q. Abram, Chairman

Edward B. Germain

Charles F. Champagne

Dublin Board of Selectmen
Town of Dublin

NOTES

TOWN OF DUBLIN
2009 PROPOSED EXPENSE BUDGET

	Account Name	2007 Budget	2007 Actual	2008 Budget	2008 Actual	2009 Selectmen	2009 BudCom
01-4130.1-110	ADMINISTRATIVE	46,289	46,013	46,869	46,605	46,869	46,869
01-4130.1-111	EXEC CLERICAL	4,550	6,088	12,400	12,564	12,400	12,400
01-4130.1-130	SELECTMEN	7,107	7,128	7,305	7,363	7,305	7,305
01-4130.1-140	ARCHIVIST	4,708	4,708	4,840	4,840	4,840	4,840
01-4130.1-210	EXEC HEALTH INSURANCE	12,371	12,195	13,745	12,197	12,375	12,375
01-4130.1-215	EXEC LIFE INSURANCE	28	28	28	28	28	28
01-4130.1-220	SOCIAL SECURITY	3,444	4,091	4,552	4,416	4,428	4,428
01-4130.1-225	EXEC MEDICARE	805	957	1,064	1,033	1,036	1,036
01-4130.1-230	EXEC RETIREMENT	3,597	3,532	4,096	3,939	4,181	4,181
	Total Executive	**82,899**	**84,740**	**94,899**	**92,985**	**93,462**	**93,462**
01-4140.2-110	ELECTION SALARIES	2,072	1,698	5,978	5,089	1,581	1,581
01-4140.2-220	ELE SOCIAL SECURITY	0	0	371	0	98	98
01-4140.2-225	ELE MEDICARE	30	0	87	0	23	23
01-4140.2-625	ELE POSTAGE & SUPPLIES	100	15	450	43	150	150
01-4140.3-550	ELE PRINTING & ADVERTISING	150	105	228	286	150	150
01-4140.3-810	ER MISCELLANEOUS	150	125	320	451	200	200
	Total Elections	**2,502**	**1,943**	**7,434**	**5,869**	**2,202**	**2,202**
01-4150.2-301	AUDIT	12,000	12,000	18,000	16,000	16,000	16,000
01-4150.4-130	TOWN CLERK / TAX COLLECTOR	34,100	34,137	29,229	28,601	28,000	28,000
01-4150.4-131	DEP. TOWN CLERK/TAX	5,666	5,661	1,712	1,679	2,010	2,010
01-4150.4-210	TC/TX HEALTH INSURANCE	12,371	12,195	14,867	16,162	16,710	16,710
01-4150.4-215	TC/TX LIFE INSURANCE	28	28	28	16	28	28
01-4150.4-220	TC/TX SOCIAL SECURITY	2,465	2,465	1,918	1,879	1,861	1,861
01-4150.4-225	TC/TX MEDICARE	577	577	449	440	435	435
01-4150.4-230	TC/TX RETIREMENT	2,650	2,657	2,555	2,498	2,498	2,498
01-4150.4-290	TC/TAX CONVENTIONS	500	398	500	531	615	615
01-4150.4-291	TC/TAX OTHER	50	0	0	117	50	50
01-4150.4-295	TC/TX MILEAGE	665	494	600	890	1,100	1,100
01-4150.4-297	TC/TX DUES	80	80	80	80	80	80
01-4150.4-341	TC/TX PHONE	475	414	475	414	475	475
01-4150.4-620	TC/TX OFFICE/COMPUTER	950	854	950	718	950	950
01-4150.4-625	TC/TX POSTAGE	1,400	899	1,400	1,458	1,800	1,800
01-4150.4-691	TX/TC REGISTRY FILING FEES	200	178	200	696	730	730
01-4150.4-898	TC/TX DOG FEES	1,000	803	1,000	973	1,000	1,000
01-4150.4-899	TC/TX VITAL RECORD FEES	600	722	600	277	600	600
01-4150.5-130	TREASURER	2,201	2,201	2,201	2,263	2,267	2,267
01-4150.5-220	TR SOCIAL SECURITY	136	136	136	140	141	141
01-4150.5-225	TR MEDICARE	32	32	32	33	33	33
01-4150.8-110	BANK CHARGES & TRUST FUND	4,000	2,871	3,000	2,956	2,500	2,500
01-4150.9-810	BUDGET COMMITTEE	200	142	200	35	200	200
	Total Financial Admin	**82,346**	**79,944**	**80,132**	**78,856**	**80,083**	**80,083**
01-4152.1-810	REVALUATION	27,000	27,000	19,169	19,316	55,846	55,846
01-4152.1-811	PROPERTY MAP REVISIONS	1,200	0	1,200	0	1,000	1,000
01-4152.1-812	REVAL SOFTWARE SUPPORT	3,520	2,917	4,000	2,998	3,268	3,268
	Total Revaluation	**31,720**	**29,917**	**24,369**	**22,314**	**60,114**	**60,114**
01-4153.1-810	LEGAL	22,000	20,308	15,000	9,729	15,000	15,000
01-4153.2-810	PROSECUTOR	6,500	5,076	7,500	7,500	7,500	7,500
	Total Legal	**28,500**	**25,384**	**22,500**	**17,229**	**22,500**	**22,500**
01-4155.2-810	WORKMENS' COMP	15,000	14,972	16,320	17,756	18,000	18,000
01-4155.2-811	UNEMPLOYMENT COMP	500	14	500	693	865	865
	Total Personnel Admin	**15,500**	**14,986**	**16,820**	**18,449**	**18,865**	**18,865**
01-4191.1-110	PB SECRETARY	750	2,104	1,890	1,216	1,848	1,848
01-4191.1-220	PB SOCIAL SECURITY	47	143	117	75	115	115
01-4191.1-225	PB MEDICARE	11	34	27	18	27	27
01-4191.1-290	PB EDUCATION & TRAINING	900	337	750	0	750	300
01-4191.1-295	PB MILEAGE	0	0	300	25	300	150
01-4191.1-320	PB LEGAL	2,500	0	1,500	0	900	900
01-4191.1-321	PB LEGAL-PROJECTS	2,000	0	1,500	0	1,500	1
01-4191.1-389	PB CONSULTANT-PROJECTS	3,500	898	2,000	0	2,000	1
01-4191.1-390	PB CONSULTANT	6,000	480	3,000	1,751	550	550

TOWN OF DUBLIN
2009 PROPOSED EXPENSE BUDGET

	Account Name	2007 Budget	2007 Actual	2008 Budget	2008 Actual	2009 Selectmen	2009 BudCom
01-4191.1-391	PB NEWSPAPER NOTIFICATIONS	2,000	1,251	2,000	557	600	400
01-4191.1-393	PB MAPPING	1,000	0	1,000	0	600	600
01-4191.1-394	PB MASTER PLAN/CIP PROGRAM	900	384	1,000	0	1	1
01-4191.1-550	PB PRINTING	1,200	285	1,000	504	500	500
01-4191.1-610	PB SUPPLIES	250	260	300	258	300	300
01-4191.1-625	PB POSTAGE	1,000	536	1,000	292	300	300
01-4191.1-691	PB REGISTRY & FILING FEES	250	244	300	180	300	300
01-4191.2-320	ZBA LEGAL	500	501	500	0	500	500
01-4191.2-391	ZBA NEWSPAPER NOTICES	400	254	400	220	400	400
01-4191.2-625	ZBA POSTAGE	200	259	200	158	200	200
01-4191.2-699	ZBA MISCELLANEOUS	50	85	50	20	50	50
	Total Planning and Zoning	**23,458**	**8,055**	**18,834**	**5,274**	**11,741**	**7,443**

TOWN OF DUBLIN
2009 PROPOSED EXPENSE BUDGET

	Account Name	2007 Budget	2007 Actual	2008 Budget	2008 Actual	2009 Selectmen	2009 BudCom
01-4194.1-110	GGB CUSTODIAN	550	229	821	456	711	711
01-4194.1-220	GGB CUSTODIAN FICA	34	14	51	28	44	44
01-4194.1-225	GGB CUSTODIAN MEDICARE	8	3	12	7	11	11
01-4194.1-410	GGB ELECTRICITY	2,665	2,474	2,900	3,222	3,604	3,604
01-4194.1-411	GGB HEAT	2,800	2,181	4,061	4,645	4,000	4,000
01-4194.1-412	GGB MOWING	2,000	2,205	2,100	998	2,000	2,000
01-4194.1-414	GGB CUSTODIAL SERVICE	4,900	4,628	4,700	4,832	4,800	4,800
01-4194.1-430	GGB TOWN HALL MAINTENANCE	6,000	5,044	6,000	5,495	7,500	7,500
01-4194.1-431	GGB POST OFFICE MAINTENANCE	600	210	600	978	600	600
01-4194.1-432	GGB ARCHIVES BLDG	4,168	5,091	4,973	4,030	5,150	5,150
01-4194.1-610	GGB BLDG & CLEANING SUPPLIES	250	242	250	231	250	250
01-4194.1-810	GGB CHURCH CLOCK	280	280	280	0	280	280
	Total General Gov't. Buildings	**24,255**	**22,601**	**26,748**	**24,922**	**28,950**	**28,950**
01-4195.1-110	CEM SUPERINTENDENT	2,533	2,548	2,604	2,604	2,604	2,604
01-4195.1-111	CEM SALARIES	8,656	8,886	8,898	8,751	8,898	8,898
01-4195.1-220	CEM SOCIAL SECURITY	694	718	713	716	713	713
01-4195.1-225	CEM MEDICARE	162	168	167	168	167	167
01-4195.1-390	CEM CONTRACT SERVICES	1,000	1,400	1,500	839	1,300	1,300
01-4195.1-410	CEM ELECTRICITY	120	9	128	31	100	100
01-4195.1-430	CEM REPAIRS TO EQUIPMENT	500	160	500	553	1,000	1,000
01-4195.1-610	CEM TOOLS & EQUIPMENT	450	160	200	134	200	200
01-4195.1-621	CEM SUPPLIES	930	668	900	746	900	900
01-4195.1-810	CEM SPECIAL MAINTENANCE	2,500	2,811	2,800	2,394	1	1
01-4195.1-811	CEM BUILDING REPAIRS	75	68	75	0	25	25
01-4195.1-812	CEM SUPPLIES & COMP PROJECT	1	716	1	80	1	1
	Total Cemetery	**17,621**	**18,312**	**18,486**	**17,016**	**15,909**	**15,909**
01-4196.1-480	LGC PROP./LIABILITY INSURANCE	23,000	22,973	25,070	24,337	27,326	27,326
	Total Insurance	**23,000**	**22,973**	**25,070**	**24,337**	**27,326**	**27,326**
01-4197.4-810	REGIONAL ASSOCIATION	3,050	2,967	3,021	2,995	3,023	3,023
	Total Adv. & Regional Assoc.	**3,050**	**2,967**	**3,021**	**2,995**	**3,023**	**3,023**
01-4199.1-290	TO TRAINING	950	1,312	950	537	900	900
01-4199.1-291	TO CONFERENCE	950	792	800	672	800	800
01-4199.1-292	TO MILEAGE	0	0	500	602	472	472
01-4199.1-341	TO PHONE/FAX/INTERNET	2,500	2,643	2,600	3,105	3,207	3,207
01-4199.1-342	TO COMPUTER EXPENSE	4,800	4,735	4,375	4,029	4,360	4,360
01-4199.1-344	TO WEBSITE MAINTENANCE	1,200	1,155	1,200	1,200	1,250	1,250
01-4199.1-392	TO ADVERTISING	700	897	1,000	335	1,000	1,000
01-4199.1-395	TO MISCELLANEOUS	1,100	2,932	900	483	800	800
01-4199.1-430	TO OFFICE MACHINES REP/MAINT	500	521	600	609	600	600
01-4199.1-440	TO NEW/LEASED EQUIPMENT	2,600	2,539	756	916	756	756
01-4199.1-550	TO TOWN REPORT & BALLOTS	3,400	2,525	3,500	2,257	2,800	2,800
01-4199.1-551	TO TOWN MEETING EXPENSE	500	234	750	560	600	600
01-4199.1-560	TO DUES	150	220	205	115	115	115
01-4199.1-610	TO ARCHIVAL SUPPLIES	358	273	358	156	371	371
01-4199.1-620	TO OFFICE SUPPLIES	1,500	1,457	1,500	1,430	1,500	1,500
01-4199.1-621	TO PRINTING & FORMS	1,000	964	1,000	1,089	1,000	1,000
01-4199.1-625	TO POSTAGE	1,600	1,580	1,800	1,335	1,900	1,900
01-4199.1-670	TO PUBLICATIONS	500	486	500	557	500	500
01-4199.1-671	TO REGISTRY FEES	100	0	100	118	100	100
01-4199.1-690	TO EMPL. RECOGNITION/REWARD	0	0	2,200	2,161	2,200	2,200
	Total Other General Gov't.	**76,508**	**77,145**	**81,776**	**76,930**	**85,929**	**85,929**
01-4210.1-110	PD POLICE CHIEF SALARY	54,322	54,322	54,895	59,395	54,895	54,895
01-4210.1-112	PD FULL TIME OFFICERS SALARY	89,803	89,946	97,184	82,276	90,731	90,731
01-4210.1-113	PD SECRETARY	31,821	31,832	32,219	32,219	32,219	32,219
01-4210.1-140	PD POLICE OVERTIME	8,000	9,785	8,000	8,555	8,000	8,000
01-4210.1-190	PD SPECIAL DETAIL	6,000	6,885	6,000	8,890	6,000	6,000
01-4210.1-210	PD HEALTH INSURANCE	62,473	61,585	65,067	54,148	51,979	51,979
01-4210.1-215	PD LIFE INSURANCE	110	110	110	99	110	110
01-4210.1-220	PD SOCIAL SECURITY	1,973	2,054	2,817	2,020	1,998	1,998
01-4210.1-225	PD MEDICARE	2,755	2,849	2,875	2,810	2,782	2,782
01-4210.1-230	PD NH RETIREMENT	19,486	21,304	21,347	21,415	22,443	22,443
01-4210.1-291	PD UNIFORMS	2,100	1,334	1,600	4,027	1,600	1,600

TOWN OF DUBLIN
2009 PROPOSED EXPENSE BUDGET

	Account Name	2007 Budget	2007 Actual	2008 Budget	2008 Actual	2009 Selectmen	2009 BudCom
01-4210.1-341	PD TELEPHONE & FAX LINE	4,500	4,014	4,500	3,813	3,465	3,465
01-4210.1-343	PD HEATING OIL	3,450	2,153	2,738	2,500	3,116	3,116
01-4210.1-344	PD ELECTRICITY	1,800	1,530	1,800	1,655	1,800	1,800
01-4210.1-345	PD BLDG MAINTENANCE	1,500	1,011	1,200	1,199	1,200	1,200
01-4210.1-414	PD CUSTODIAL SERVICE	1,575	1,517	1,575	1,529	1,650	1,650
01-4210.1-610	PD BLDG & CLEANING SUPPLIES	350	190	350	242	350	350
01-4210.1-811	PD GRANTS	0	0	2,800	8,752	3,300	3,300
01-4210.4-291	PD EDUCATION & TRAINING	1,850	1,662	1,850	2,360	1,850	1,850
01-4210.7-610	PD OFFICE SUPPLIES	2,000	1,400	1,850	1,533	1,850	1,850
01-4210.9-635	PD GASOLINE	7,500	7,929	9,519	7,330	6,600	6,600
01-4210.9-691	PD RADIO/RADAR REPAIR	1,000	869	1,000	862	1,000	1,000
01-4210.9-760	PD CRUISER	2,100	2,315	2,500	2,602	2,500	2,500
01-4210.9-765	PD COMPUTER	1,700	1,558	1,700	1,800	3,500	3,500
01-4210.9-810	PD MISCELLANEOUS	1,200	886	1,200	1,277	1,200	1,200
	Total Police	**309,368**	**309,040**	**326,696**	**313,308**	**306,138**	**306,138**

TOWN OF DUBLIN
2009 PROPOSED EXPENSE BUDGET

	Account Name	2007 Budget	2007 Actual	2008 Budget	2008 Actual	2009 Selectmen	2009 BudCom
01-4220.1-110	FIRE CHIEF SALARY	20,450	20,611	20,626	20,746	20,745	20,745
01-4220.1-111	DEPUTY FIRE CHIEF SALARY	1,782	1,944	1,832	2,327	1,832	1,832
01-4220.1-112	FIRE PAYROLL	11,408	14,805	11,727	18,825	11,727	11,727
01-4220.1-113	RESCUE PAYROLL	10,090	8,938	10,373	7,346	10,373	10,373
01-4220.1-114	FIRE TRAINING PAYROLL	4,000	3,790	4,112	6,550	4,112	4,112
01-4220.1-115	FD CLERICAL	750	750	0	0	0	0
01-4220.1-220	FD SOCIAL SECURITY	3,006	3,142	3,018	3,459	3,025	3,025
01-4220.1-225	FD MEDICARE	703	735	706	809	707	707
01-4220.1-291	FD FIRE TRAINING	3,500	2,455	6,000	1,100	4,630	4,630
01-4220.1-341	FD TELEPHONE	1,180	831	1,180	761	850	850
01-4220.2-291	FD POCKET MONITORS	1,200	1,172	1,500	1,080	1,500	1,500
01-4220.2-292	FD MEDICAL & PHYSICAL EXAMS	3,000	2,326	3,000	3,259	3,000	3,000
01-4220.2-293	FD GEAR	6,000	6,060	6,000	4,065	5,000	5,000
01-4220.2-430	FD EQUIPMENT	4,000	3,931	4,000	5,117	4,000	4,000
01-4220.2-610	FD CONSUMABLES	2,600	2,326	2,600	3,302	3,000	3,000
01-4220.2-620	FD OFFICE SUPPLIES	500	219	500	113	500	500
01-4220.6-430	FD EQUIPMENT & MISC REPAIRS	3,000	1,353	3,000	3,286	3,000	3,000
01-4220.8-410	FD ELECTRICITY	3,000	3,080	3,000	2,849	3,200	3,200
01-4220.8-412	FD PROPANE	3,500	4,364	5,899	6,183	7,600	7,600
01-4220.8-811	FD BUILDING MAINTENANCE	5,500	6,419	5,500	5,672	3,000	3,000
01-4220.8-812	FD SEPTIC MAINTENANCE	520	340	520	797	520	520
01-4220.9-290	FD CHIEF'S MILEAGE	2,250	1,360	2,250	2,568	1,392	1,392
01-4220.9-635	FD GASOLINE & DIESEL	1,500	1,570	1,500	1,573	2,445	2,445
01-4220.9-691	FD RADIO REPAIRS	1,000	508	1,000	876	1,000	1,000
01-4220.9-811	FD HYDRANT MAINTENANCE	2,500	1,300	2,500	944	1	1
01-4220.9-812	FD FIRE MUTUAL AID	300	150	300	150	150	150
01-4220.9-813	FD TRUCK REPAIRS &	8,500	3,717	10,000	9,960	8,500	8,500
01-4220.9-910	FIRE MISCELLANEOUS	600	447	600	526	600	600
01-4220.9-920	FD PETERBORO AMBULANCE	10,991	19,081	17,952	18,517	17,631	17,631
	Total Fire	**117,330**	**117,724**	**131,195**	**132,760**	**124,040**	**124,040**
01-4240.1-110	SITE INSPECTOR	12,500	12,825	12,500	12,356	9,000	9,000
01-4240.1-220	INSPECTOR SOCIAL SECURITY	775	795	775	766	558	558
01-4240.1-225	INSPECTOR MEDICARE	181	186	181	179	131	131
01-4240.1-290	SITE INSPECTOR MILEAGE	970	792	970	854	884	884
01-4240.1-341	SITE INSPECTOR TELEPHONE	360	392	386	370	386	386
01-4240.1-395	SITE INSPECTOR	150	161	150	135	150	150
01-4240.2-430	SITE INSPECTOR EQUIPMENT	1	0	200	95	200	200
01-4240.4-291	SITE INSPECTOR TRAINING	700	763	200	260	300	300
01-4240.4-297	SITE INSPECTOR DUES	150	150	150	100	100	100
	Total Building Inspection	**15,787**	**16,064**	**15,512**	**15,115**	**11,709**	**11,709**
01-4290.1-110	EM PAYROLL	3,500	850	3,500	3,490	3,500	3,500
01-4290.1-220	EM SOCIAL SECURITY	217	53	217	216	217	217
01-4290.1-225	EM MEDICARE	51	12	51	51	51	51
01-4290.1-291	EM TRAINING	125	0	0	0	0	0
01-4290.1-430	EM EQUIPMENT	1	0	1	0	1	1
01-4290.1-550	EM PRINTING	350	0	350	120	350	350
01-4290.1-610	EM OFFICE SUPPLIES	350	0	350	301	350	350
01-4290.1-810	EM EXPENSES	525	258	525	574	525	525
01-4290.4-110	FOREST FIRE PAYROLL	255	211	255	247	255	255
01-4290.4-220	FF SOCIAL SECURITY	16	13	16	15	16	16
01-4290.4-225	FF MEDICARE	4	3	4	4	4	4
01-4290.4-291	FF TRAINING	125	25	125	0	125	125
	Total Emergency Management	**5,519**	**1,425**	**5,394**	**5,018**	**5,394**	**5,394**
01-4312.1-110	ROAD AGENT SALARY	52,645	52,545	53,305	54,072	53,305	53,305
01-4312.1-111	HWY FULL TIME EMPLOYEES	99,259	99,565	102,794	103,699	102,794	102,794
01-4312.1-112	HWY PART TIME EMPLOYEES	2,000	169	2,000	3,333	2,000	2,000
01-4312.1-140	HWY OVERTIME	12,500	20,966	16,500	20,717	16,995	16,995
01-4312.1-210	HWY HEALTH INSURANCE	58,144	54,762	60,558	54,428	58,170	58,170
01-4312.1-215	HWY LIFE INSURANCE	110	101	110	110	110	110
01-4312.1-220	HWY SOCIAL SECURITY	10,317	10,741	10,825	11,215	10,701	10,701
01-4312.1-225	HWY MEDICARE	2,413	2,512	2,532	2,623	2,503	2,503

TOWN OF DUBLIN
2009 PROPOSED EXPENSE BUDGET

	Account Name	2007 Budget	2007 Actual	2008 Budget	2008 Actual	2009 Selectmen	2009 BudCom
01-4312.1-230	HWY NH RETIREMENT	12,774	13,597	14,736	15,946	15,396	15,396
01-4312.1-290	HWY MILEAGE	2,000	2,043	2,100	1,719	3,000	3,000
01-4312.1-291	HWY TRAINING	0	0	0	0	700	700
01-4312.1-610	HWY SUPPLIES	35,000	41,232	40,000	39,584	40,000	40,000
01-4312.1-615	HWY UNIFORMS	2,380	2,599	2,550	2,395	2,550	2,550
01-4312.1-810	HWY OILING PROJECTS	40,000	23,079	40,000	32,147	66,000	66,000
01-4312.1-910	HWY ROAD CONSTRUCTION	114,208	92,042	85,000	89,704	104,185	104,185
01-4312.1-911	HWY REPAIRS	12,000	16,772	12,000	17,113	12,000	12,000
01-4312.1-912	HWY BRIDGE & CULVERT REPAIR	0	0	1	0	8,000	8,000
01-4312.4-910	HWY CONTRACT SERVICES	23,500	22,366	23,500	52,758	26,000	26,000
01-4312.5-690	HWY SALT	6,500	5,838	6,500	8,209	9,000	9,000
01-4312.9-341	HWY TELEPHONE	1,600	1,052	1,500	1,121	1,200	1,200
01-4312.9-410	HWY ELECTRICITY	1,600	1,463	1,925	1,373	1,827	1,827
01-4312.9-411	HWY HEATING OIL	4,100	4,349	5,036	4,489	6,824	6,824
01-4312.9-490	HWY BUILDING REPAIRS	2,000	1,163	1,500	1,193	2,700	2,700
01-4312.9-634	HWY DIESEL FUEL	18,000	22,795	28,985	32,432	30,000	30,000
01-4312.9-635	HWY GASOLINE	600	279	600	249	500	500
01-4312.9-691	HWY ROAD SIGNS	2,000	2,288	2,000	464	2,000	2,000
01-4312.9-810	HWY CARE OF TREES	4,000	695	4,000	325	4,000	4,000
01-4312.9-811	HWY MISC TOOLS, TIRE CHAINS	7,000	8,780	7,000	5,956	6,300	6,300
01-4312.9-890	HWY MISCELLANEOUS	1,500	2,221	1,500	2,448	1,500	1,500
	Total Highway	**528,150**	**506,014**	**529,057**	**559,822**	**590,260**	**590,260**

TOWN OF DUBLIN
2009 PROPOSED EXPENSE BUDGET

	Account Name	2007 Budget	2007 Actual	2008 Budget	2008 Actual	2009 Selectmen	2009 BudCom
01-4316.3-810	STREET LIGHTING	7,000	6,971	7,280	7,456	8,000	8,000
	Total Street Lighting	**7,000**	**6,971**	**7,280**	**7,456**	**8,000**	**8,000**
01-4324.1-110	SW SALARIES	46,329	46,329	46,868	46,972	46,868	46,868
01-4324.1-111	SW PART-TIME EMPLOYEES	9,641	13,047	14,560	15,009	19,980	19,980
01-4324.1-210	SW HEALTH INSURANCE	16,701	16,463	17,394	16,466	16,710	16,710
01-4324.1-215	SW LIFE INSURANCE	28	28	28	28	28	28
01-4324.1-220	SW SOCIAL SECURITY	3,470	3,681	3,809	3,840	4,133	4,133
01-4324.1-225	SW MEDICARE	812	861	891	898	967	967
01-4324.1-230	SW RETIREMENT	3,600	3,626	4,096	4,105	4,181	4,181
01-4324.1-290	SW EMPLOYEE TRAINING	500	460	500	254	500	500
01-4324.1-291	SW UNIFORMS	600	580	600	598	600	600
01-4324.1-295	SW MILEAGE	0	0	0	0	1,000	1,000
01-4324.1-341	SW TELEPHONE	360	372	360	398	400	400
01-4324.1-410	SW ELECTRICITY	1,000	1,205	1,500	1,142	1,300	1,300
01-4324.1-430	SW EQUIPMENT MAINTENANCE	1,200	1,053	1,500	1,216	1,500	1,500
01-4324.1-620	SOLID WASTE SUPPLIES	1,500	1,231	1,500	1,310	1,500	1,500
01-4324.2-634	SW DIESEL	1,650	1,650	1,815	1,800	1,848	1,848
01-4324.2-635	SW PROPANE GAS & MISC.	1,600	1,440	1,690	1,476	1,820	1,820
01-4324.2-810	SW HAULING & DISPOSAL FEES	40,321	37,670	41,620	33,458	40,000	40,000
01-4324.2-811	SW METAL REMOVAL	500	291	500	316	500	500
01-4324.4-810	SW RECYCLABLE HANDLING	650	729	650	523	650	650
01-4324.9-811	SW MISCELLANEOUS	1,300	1,644	1,300	1,184	500	500
01-4324.9-900	SW MONITORING & CLOSURE	6,270	5,188	6,270	3,571	4,700	4,700
	Total Solid Waste	**152,032**	**151,490**	**162,011**	**149,476**	**165,685**	**165,685**
01-4411.1-110	HEALTH OFFICER SALARY	6,250	6,313	6,250	5,909	3,125	3,125
01-4411.1-220	HEA SOCIAL SECURITY	388	391	388	366	194	194
01-4411.1-225	HEA MEDICARE	93	92	93	86	45	45
01-4411.1-290	HEA LOCAL MILEAGE	50	36	100	75	100	100
01-4411.1-395	HEA MISCELLANEOUS	150	61	150	0	0	0
01-4411.1-625	HEA POSTAGE	100	0	100	0	100	100
01-4411.2-810	HEA WATER TEST	500	13	250	280	150	150
01-4411.4-291	HEA TRAINING	600	30	500	60	500	500
01-4411.4-297	HEA DUES	60	25	60	25	75	75
	Total Health Administration	**8,191**	**6,961**	**7,891**	**6,801**	**4,289**	**4,289**
01-4414.1-110	AC ANIMAL CONTROL SALARIES	1,648	1,648	1,648	1,373	1,648	1,648
01-4414.1-225	AC MEDICARE	24	24	24	20	25	25
01-4414.1-810	AC ANIMAL CONTROL EXPENSES	300	0	300	230	300	300
	Total Animal Control	**1,972**	**1,672**	**1,972**	**1,623**	**1,973**	**1,973**
01-4415.2-810	WEL MONAD. FAMILY SERVICES	1,885	1,885	1,971	1,921	2,000	2,000
	Total Health Agencies	**1,885**	**1,885**	**1,971**	**1,921**	**2,000**	**2,000**
01-4441.1-110	WEL WELFARE OFFICER SALARY	0	0	0	0	3,250	3,250
01-4441.1-220	WEL SOCIAL SECURITY	0	0	0	0	202	202
01-4441.1-225	WEL MEDICARE	0	0	0	0	57	57
01-4441.2-810	WEL GENERAL ASSISTANCE	6,000	15,799	10,000	27,100	32,400	32,400
01-4441.2-811	WEL HOME HEALTH CARE	2,000	0	2,000	0	1,000	1
01-4441.2-812	WEL NURSING CARE	100	0	100	0	1	1
01-4441.2-813	WEL FUEL ASSISTANCE	4,000	3,153	4,500	7,328	6,000	6,000
01-4441.2-814	WEL COMMUNITY KITCHEN	350	350	350	350	350	350
01-4441.2-815	WEL SARGENT CAMP	500	500	500	500	333	333
01-4441.2-816	WEL SW COMMUNITY SERVICES	726	700	750	750	850	850
01-4441.2-817	WEL CASA	0	0	0	0	500	0
01-4441.2-820	WEL OFFICER MILEAGE	0	0	0	0	474	474
01-4441.2-825	WEL TRAINING /CONFERENCE	0	0	0	0	107	107
01-4441.2-899	WEL MISCELLANEOUS	30	30	30	30	30	30
	Total Welfare Administration	**13,706**	**20,532**	**18,230**	**36,058**	**45,554**	**44,055**
01-4520.1-810	PR HALLOWEEN PARTY	150	115	150	138	150	150
01-4520.1-811	PR FIELD MAINTENANCE	1,510	1,316	1,510	815	1,510	1,510
01-4520.1-812	PR SPECIAL EVENTS	450	418	450	347	450	450
01-4520.1-813	PR BOAT LANDING	350	338	350	351	350	350
01-4520.1-816	PR DUBLIN DAYS	6,000	6,073	6,000	5,770	6,000	6,000
01-4520.1-817	PR 5K ROAD RACE	2,400	2,263	2,400	1,802	2,400	2,400

TOWN OF DUBLIN
2009 PROPOSED EXPENSE BUDGET

	Account Name	2007 Budget	2007 Actual	2008 Budget	2008 Actual	2009 Selectmen	2009 BudCom
01-4520.1-899	PR MISCELLANEOUS	200	164	200	176	200	200
	Total Parks and Recreation	**11,060**	**10,687**	**11,060**	**9,399**	**11,060**	**11,060**

TOWN OF DUBLIN
2009 PROPOSED EXPENSE BUDGET

	Account Name	2007 Budget	2007 Actual	2008 Budget	2008 Actual	2009 Selectmen	2009 BudCom
01-4521.2-110	SP DIRECTOR'S SALARY	5,150	5,150	5,294	5,253	5,250	5,250
01-4521.2-111	SP STAFF WAGES	9,785	9,785	10,059	10,371	10,000	10,000
01-4521.2-220	SP SOCIAL SECURITY	926	926	952	969	946	946
01-4521.2-225	SP MEDICARE	217	217	223	227	221	221
01-4521.2-810	SP CRAFTS	100	67	100	40	100	100
01-4521.2-811	SP DIRECTORS EXPENSE	500	280	500	638	500	500
01-4521.2-812	SP ENTERTAINMENT	300	79	300	12	300	300
01-4521.2-813	SP FIELD TRIPS	2,600	2,482	2,600	1,654	2,200	2,200
01-4521.2-814	SP INSURANCE	400	400	400	400	400	400
01-4521.2-815	SP SPECIAL EVENTS	250	173	250	106	250	250
	Total Summer Playground	**20,228**	**19,559**	**20,678**	**19,670**	**20,167**	**20,167**
01-4550.1-110	LIBRARY DIRECTOR SALARY	22,300	22,232	22,924	23,005	22,924	22,924
01-4550.1-111	LIBRARIAN & ASSIST SALARIES	16,359	14,827	16,817	16,349	16,072	16,072
01-4550.1-112	LIB CLEANING SALARY	3,483	3,915	4,031	3,999	4,031	4,031
01-4550.1-220	LIB SOCIAL SECURITY	2,613	2,540	2,464	2,686	2,668	2,668
01-4550.1-225	LIB MEDICARE	611	594	576	628	624	624
01-4550.1-290	LIB MILEAGE	120	0	100	141	200	200
01-4550.1-341	LIB TELEPHONE	2,000	1,705	2,000	1,699	1,800	1,800
01-4550.1-342	LIB COMPUTER	2,500	2,599	1,500	1,165	1,000	1,000
01-4550.1-410	LIB ELECTRICITY	3,300	3,500	3,300	3,765	3,500	3,500
01-4550.1-411	LIB HEATING OIL	4,500	5,446	6,551	6,409	6,000	6,000
01-4550.1-490	LIB BUILDING REPAIR &	5,000	4,568	5,000	3,134	7,000	7,000
01-4550.1-610	LIB SUPPLIES & EQUIPMENT	1,000	2,051	1,500	1,904	1,500	1,500
01-4550.1-625	LIB POSTAGE	500	384	500	522	600	600
01-4550.1-810	LIB COLLECTIONS	8,000	7,912	8,500	9,174	8,500	8,500
01-4550.1-812	LIB MISCELLANEOUS	100	0	600	0	200	200
01-4550.4-810	LIB PROGRAMS	1,200	1,187	1,400	1,093	1,200	1,200
01-4550.4-811	LIB PROFESSIONAL	1,400	1,082	1,200	1,060	1,200	1,200
	Total Library	**74,986**	**74,542**	**78,963**	**76,733**	**79,019**	**79,019**
01-4583.1-810	MEMORIAL DAY EXPENSES	900	884	900	986	900	900
	Total Patriotic	**900**	**884**	**900**	**986**	**900**	**900**
01-4589.1-101	DUBLIN ADVOCATE	7,624	7,311	6,801	8,247	2,100	2,100
	Total Dublin Advocate	**7,624**	**7,311**	**6,801**	**8,247**	**2,100**	**2,100**
01-4611.2-290	CC TRAINING	400	180	200	253	200	253
01-4611.2-560	CC DUES & SUBSCRIPTIONS	500	475	700	625	700	625
01-4611.9-635	CC POSTAGE & STATIONARY	700	0	700	45	700	45
01-4611.9-810	CC MAPS & PHOTOS	500	130	1,000	150	1,000	150
01-4611.9-811	CC MISCELLANEOUS	100	0	100	0	100	0
01-4611.9-813	CC LAKE MONITORING	1,500	937	1,600	890	1,600	1,000
01-4611.9-814	CC ROADSIDE CLEANUP	200	50	100	56	100	56
01-4611.9-815	CC EDUCATION PROGRAM	300	0	200	136	200	136
01-4611.9-816	CC MAINT CONSERVATION	400	775	600	780	600	780
01-4611.9-817	CC OPEN SPACE COMM	0	0	0	0	500	500
01-4611.9-820	CC INVASIVES CONTROL	800	0	800	122	800	455
01-4611.9-899	CC TRANSFER TO SAVINGS	1	2,853	1	2,943	1	1
	Total Conservation Commission	**5,401**	**5,400**	**6,001**	**6,000**	**6,501**	**4,001**
01-4711.1-980	PRINCIPAL LONG TERM	59,464	59,496	60,234	60,231	16,023	16,023
	Total Principal Notes & Bonds	**59,464**	**59,496**	**60,234**	**60,231**	**16,023**	**16,023**
01-4721.1-980	INTEREST LONG TERM	9,473	9,441	6,576	6,569	3,639	3,639
01-4721.1-981	INTEREST TEMPORARY	1,000	0	1	0	1	1
	Total Interest-Notes & Bonds	**10,473**	**9,441**	**6,577**	**6,569**	**3,640**	**3,640**
	Total Operating Budget	**1,696,335**	**1,650,243**	**1,747,770**	**1,734,793**	**1,777,858**	**1,769,561**
01-4915.1-910	CAPITAL RESERVE PAYMENTS	88,000.00	88,000.00	98,000.00	98,000.00	98,000.00	98,000.00
01-4915.2-910	EXPENDABLE TRUST FUNDS	15,000.00	15,000.00	18,500.00	18,500.00	18,500.00	18,500.00
	WARRANT ARTICLES	1,012,358.00	601,714.00	1,509,250.00	875,381.00	292,300.00	292,300.00
	TOTAL EXPENSE BUDGET	**2,811,693**	**2,354,957**	**3,373,520**	**2,726,674**	**2,186,658**	**2,178,361**

TOWN OF DUBLIN
2009 PROPOSED REVENUE BUDGET

Account Number	Account Name	2007 Budget	2007 Actual	2008 Budget	2008 Actual	2009 Selectmen	2009 BudCom
Land Use Taxes							
01-3120.1-101	LAND USE TAX CURRENT YEAR	3,250	32,000	7,000	2,440	2,500	2,500
01-3120.1-103	LUCT CONTRIB. TO CONCOM	0	-16,000	0	-1,220	0	0
Yield Taxes							
01-3185.1-101	YIELD TAX CURRENT YEAR	8,000	16,246	15,000	698	8,000	8,000
PILOT							
01-3186.1-101	PAYMENT IN LIEU OF TAXES	14,000	13,962	14,000	15,852	15,852	15,852
Excavation Activity							
01-3187.1-101	EXCAVATION TAX	1,000	799	1,000	617	650	650
Penalties & Interest on Taxes							
01-3190.1-101	INTEREST PROPERTY TAX	35,750	21,802	24,000	34,171	35,000	35,000
01-3190.4-401	INTEREST-LAND USE TAX	0	83	0	114	0	0
01-3190.5-501	INTEREST YIELD TAX	0	834	0	137	0	0
01-3190.9-101	OVERLAY	0	-5,455	0	0	0	0
Motor Vehicle Permits							
01-3220.1-101	MV PERMITS	272,000	258,629	265,000	243,276	250,000	250,000
01-3220.2-201	MV DECALS	5,500	5,403	5,500	5,429	5,400	5,400
Building Permits							
01-3230.1-101	BUILDING PERMITS	10,000	8,211	8,500	4,240	3,500	3,500
Other Licenses & Permits							
01-3290.1-101	DOG LICENSE	2,200	2,001	2,200	2,065	2,200	2,200
01-3290.3-301	MARRIAGE LICENSE	400	474	450	282	450	450
01-3290.4-401	JUNK LICENSE	25	25	25	25	25	25
01-3290.5-501	BIRTH CERTIFICATES	350	413	400	252	400	400
01-3290.9-901	BAD CHECK FEES	150	125	150	100	150	150
01-3290.9-902	PERC TESTS	1,250	850	900	350	500	500
01-3290.9-904	FILING FEES	800	627	700	746	700	700
Misc. Revenue							
01-3319.9-101	MISCELLANEOUS	1	436	1	0	1	1
Shared Revenue							
01-3351.1-101	NH SHARED REVENUE	22,000	21,837	22,000	21,837	22,000	22,000
01-3351.1-102	NH ROOMS & MEALS TAX	59,796	64,874	59,796	68,855	59,800	59,800
Highway Block Grant							
01-3353.1-101	NH HIGHWAY BLOCK GRANT	67,885	67,885	70,347	70,102	70,100	70,100
State & Federal Forest							
01-3356.1-101	STATE & FEDERAL FOREST LAND	400	445	400	626	450	450
Flood Control Reimbursement							
01-3357.1-101	FLOOD CONTROL REVENUE	7,000	7,897	9,527	19,055	9,500	9,500
Other Reimbursements							
01-3359.1-101	INSURANCE REIMBURSEMENT	1	0	1	443	1	1
01-3359.2-201	FORESTRY REIMBURSEMENT	0	117	1	0	1	1
01-3359.2-207	POLICE GRANTS	2,500	5,861	2,800	14,456	8,000	8,000
01-3359.2-208	EM GRANTS	59,300	98,118	1	0	1	1
01-3359.2-209	STATE GRANT (FEMA)	0	111,378	1	172,745	112,500	112,500

TOWN OF DUBLIN
2009 PROPOSED REVENUE BUDGET

Account Number	Account Name	2007 Budget	2007 Actual	2008 Budget	2008 Actual	2009 Selectmen	2009 BudCom
Income from Departments							
01-3401.1-011	PERPETUAL CARE TRUST	1,200	800	1,200	0	1,200	1,200
01-3401.1-041	LIBRARY	3,000	2,825	3,000	2,391	2,500	2,500
01-3401.1-061	POLICE DEPT	9,000	10,296	9,400	7,232	9,000	9,000
01-3401.1-071	FIRE DEPT	250	166	250	250	200	200
01-3401.1-081	HIGHWAY DEPT	650	500	650	1,000	700	700
01-3401.1-091	TOWN OFFICE	350	450	400	450	400	400
01-3401.1-101	PARKS & RECREATION	600	555	600	550	600	600
01-3401.1-102	SUMMER PLAYGROUND	6,000	7,030	7,000	6,458	6,500	6,500
01-3401.1-103	CEMETERY	1,500	1,549	1,500	1,500	1,500	1,500
01-3401.1-104	PLANNING BOARD	1,800	1,340	1,500	2,266	1,000	1,000
01-3401.1-105	ZONING BOARD OF ADJUSTMENT	500	487	500	438	500	500
01-3401.1-106	PR ROAD RACE	3,000	2,610	3,000	1,934	2,000	2,000
01-3401.1-107	PB CONSULTANT - PROJECTS	3,500	898	1,500	0	2,000	1
01-3401.1-108	PB LEGAL - PROJECTS	2,000	0	1,500	0	1,500	1
01-3401.1-110	SOLID WASTE	0	100	100	72	100	100
01-3401.1-120	ARCHIVES	2,084	2,881	2,487	2,637	2,500	2,500
01-3401.1-130	ELECTION & REGISTRATION	750	639	750	752	750	750
Sale of Municipal Property							
01-3501.1-101	CEMETERY LOTS	1,200	800	1,200	800	1,200	1,200
01-3501.1-102	MUNICIPAL PROPERTY	33,895	11,850	15,500	4,291	6,000	6,000
Interest on Investments							
01-3502.1-102	INTEREST CHECKING	30,000	45,603	40,000	21,561	23,000	23,000
Rents of Property							
01-3503.2-201	RENT/LEASE MUNICIPAL PROPERTY	21,060	21,060	21,060	21,060	21,060	21,060
Contributions & Donations							
01-3507.1-101	MISC. DONATIONS	700,000	114,324	1	649,743	1	1
Publications							
01-3508.1-101	DUBLIN ADVOCATE	5,250	3,405	2,017	2,130	500	500
01-3509.1-102	TOWN HISTORY	500	708	500	245	500	500
01-3509.2-101	OTHER MISCELLANEOUS	0	0	0	1,755	1	1
Fund Transfers							
01-3912.1-101	TRANSFER FROM SPECIAL REVENUE	1,200	0	40,075	40,075	18,000	18,000
01-3915.1-101	TRANSFER FROM CAPITAL RESERVE	192,000	192,000	19,125	19125	69,500	69,500
01-3916.1-101	TRANSFER TRUST & AGENCY FUNDS	15,000	25,592	16,600	29,500	68,000	68,000
01-3939.9-901	BUDGETARY USE OF FUND BALANCE					85,500	85,500
	Total - General Fund Revenues	**1,609,847**	**1,168,345**	**701,115**	**1,495,908**	**933,893**	**930,395**

SCHEDULE OF TOWN OWNED PROPERTY
As of December 31, 2008

Map & Lot		Location	Acres	Assessment
1	2	OLD TROY RD	150	$399,800
2	9	BURPEE ROAD	1.5	$36,000
3	23	BACKLAND	5.5	$50,400
3	47	LOWER JAFFREY RD	42	$152,500
4	8	LOWER JAFFREY RD	2	$20,500
4	11	LOWER JAFFREY RD	8	$12,900
4	12	LOWER JAFFREY RD	10	$13,700
4	13-A	LOWER JAFFREY RD	12	$12,200
4	14	BACKLAND	4	$1,600
4	15-A	MAIN ST	42.9	$23,200
4	15-B	MAIN ST	2.7	$8,500
4	16	ROUTE 101	16	$95,100
5	43	MARLBOROUGH RD	40.82	$342,200
5	49	NEAR FARNUM RD	6.75	$70,900
5	56-A	CHARCOAL RD	17	$1,400
6	35	CHURCH ST	12.5	$128,800
6	65	ROUTE 101	0.52	$15,400
7	70	130 COBB MEADOW RD	79	$319,800
8	3	LOWER JAFFREY RD	8.35	$78,200
8	3-E	LOWER JAFFREY RD	16	$13,700
8	3-F	RTE 137	9	$3,600
8	7-A	LOWER JAFFREY RD	11	$4,400
8	7-B	RTE 137	1.2	$7,900
8	11	ROUTE 101	4	$1,600
8	17-A	R/O/W	34	$87,000
8	20	BACKLAND	10	$20,000
12	9	LAKE ROAD	0.06	$23,200
12	9-A	LAKE ROAD	0.03	$17,400
15	14	OLD COMMON RD	0.63	$57,000
15	15	CEMETERY	1.99	$2,000
15	16	CEMETERY	7.56	$1,200
16	4	1122 MAIN ST	0.11	$123,700
16	9	8 CHURCH ST	0.58	$213,900
16	10	1120 MAIN ST	0.1	$458,900
16	11	1114 MAIN ST	0.52	$826,500
16	29	DUBLIN RD	0.5	$56,100
16	34	1113 MAIN ST	0.23	$218,400
17	11-A	MAIN ST	15.675	$46,200
17	21	1251 MAIN ST	0.63	$334,500

SUMMARY OF INVENTORY VALUATION
MS-1 ~ 2008

		Number of Acres	Assessed Valuation
Value of Land Only			
Current Use		10871	$1,463,786
Conservation Restriction Assessment		332	$28,061
Discretionary Preservation Easement		0.205	$4,800
Residential		3480	95,359,000
Commercial/Industrial		509	8,986,900
Subtotal Taxable Land		15192	$105,842,547
Tax Exempt & Non-Taxable	$7,564,800	2465	
Total		17657	

Value of Buildings Only			
Residential			$142,768,594
Manufactured Housing			629,400
Commercial/Industrial			8,750,200
Discretionary Preserv. Easement	Nbr.of structures	10	41,303
Total of Taxable Buildings			$152,189,497
Tax Exempt & Non-Taxable	$13,889,103		
Public Utilities			
Public Utilities			$3,028,600
Valuation Before Exemptions			$261,060,644
Less DDK school exemptions			(300,000)
Modified Assessed Valuation of All Properties			$260,760,644
Less elderly exemptions			($100,000)
Less Blind Exemption			($15,000)
Less solar energy exemptions			($7,425)
Subtotal			($122,425)
Net Valuation on which municipal, county and local tax rate is computed			$260,638,219
Less Public Utilities			$3,028,600
Net Valuation on which State Education Tax Rate is computed			$257,609,619

	Number of Acres	Assessed Valuation
Current Use Summary		
Farm Land	1119	$404,886.00
Forest Land	7032	$934,200.00
Forest Land with documented stewardship	2028	$115,439.00
Unproductive Land	291	$3,472.00
Wet Land	401	$5,789.00
Total	10871	$1,463,786.00

Total Number of Owners in Current Use	192
Total Number of Parcels in Current Use	292

DEPARTMENT OF REVENUE ADMINISTRATION
2008 TAX RATE CALCULATION

Town of Dublin				**Tax Rates**	
Gross Appropriations	3,373,522				
Less: Revenues	2,087,014				
Less: Shared Revenues	6,654				
Add: Overlay	1,912				
War Service Credits	38,700				
Net Town Appropriation		1,320,466			
Special Adjustment		0			
Approved Town Tax Effort			1,320,466	**Town Rate**	
				5.07	
School Portion					
Net Local School Budget (Gross Approp.-Revenue)		0			
Regional School Apportionment		3,357,291			
Less:Equitable Education Grant		0			
State Education Taxes		(582,850)			
Approved School(s) Tax Effort				**Local**	
			1,774,441	**School Rate**	
				10.64	
State Education Taxes					
Equalized Valuation (no utilities) x		2.14		**State**	
272,359,929			582,850	**School Rate**	
Divide by Local Assessed Valuation (no utilities)				**2.26**	
257,609,619					
Excess State Education Taxes to be Remitted to State					
Pay to State >>>		0			
County Portion					
Due to County		700,341			
Less Shared Revenues		-2,763			
Approved County Tax Effort			697,578	**County Rate**	
				2.68	
Total Property Taxes Assessed			5,375,335	**Total Rate**	
Less: War Service Credits			-38,700	**20.65**	
Add:Village District Commitments			0		
Total Property Tax Commitment			**5,336,635**		
Proof of Rate		Tax Rate	Assessment		
Net Assessed Valuation					
State Education Tax (no utilities)	257,609,619	2.26	582,850		
All Other Taxes	260,638,219	18.39	4,792,485		
			5,375,335		

TOWN OF DUBLIN FACT SHEET

		Property Tax Rate Per $1000 Valuation									
Year	Population	Town	County	School	State	Total	Total Appropriation	Valuation	Current Use Acreage	Equalization Ratio	Building Permits
1993	1483	$3.29	$2.08	$12.23	$0.00	$17.60	$1,050,070	$120,621,578	9,767.98	101%	19
1994	1494	$3.83	$2.14	$12.25	$0.00	$18.22	$938,545	$121,011,933	9,814.49	104%	25
1996	1517	$4.86	$2.65	$15.93	$0.00	$23.44	$1,291,789	$118,689,676	10,047.28	113%	29
1997	1517	$5.12	$2.18	$18.00	$0.00	$25.30	$1,349,269	$120,218,192	10,253.59	104%	29
1998	1503	$5.58	$2.29	$16.63	$0.00	$24.50	$1,719,026	$121,849,196	10,195.91	100%	48
1999	1563	$6.89	$2.07	$9.75	$5.93	$24.64	$2,040,554	$139,304,086	10,234.79	106%	49
2000	1476	$5.48	$2.37	$11.01	$6.05	$24.91	$1,635,025	$136,448,697	10,671.01	108%	45
2001	1476	$6.75	$2.71	$11.02	$6.31	$26.79	$1,612,196	$138,726,952	10,773.91	91%	40
2002	1476	$6.83	$3.17	$11.33	$5.71	$27.04	$1,925,534	$152,737,228	10,805.00	79%	38
2003	1476	$7.29	$2.50	$14.95	$5.88	$30.62	$1,673,393	$153,406,996	10,899.97	100%	36
2004	1525	$4.58	$1.66	$7.35	$2.05	$15.64	$1,725,563	$260,897,618	10,962.00	104%	30
2005	1552	$4.49	$1.93	$8.79	$2.26	$17.47	$1,749,644	$262,200,174	10,961.00	100%	42
2006	1556	$4.64	$1.94	$9.79	$2.50	$18.87	$1,907,270	$263,226,519	10,892.00	100%	51
2007	1556	$4.81	$2.01	$10.77	$2.36	$19.95	$2,813,094	$258,905,623	10,888.00	100%	45
2008	1553	$5.07	$2.68	$10.64	$2.26	$20.65	$3,373,522	$257,609,619	10871.00	95%	34

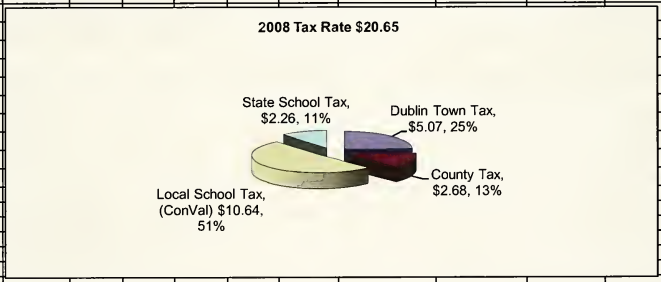

TAX COLLECTOR'S REPORT
For the Town of Dublin, New Hampshire
Year Ending December 31, 2008

	2008 Levy	2007 Levy	2006 Levy	Prior Levy
Debits				
Uncollected Taxes Beg. Year				
Property Taxes		$363,844.46		
Land Use Change Taxes		$940.00		
Prior Years' Credits Balance	($2,727.00)			
This Year's New Credits	($7,295.95)			
Taxes Committed This Year				
Property Taxes	$5,338,685.00			
Land Use Change Taxes	$1,500.00			
Timber Yield Taxes	$6,126.70			
Excavation Taxes	$616.84			
Overpayments				
Credits Refunded	$7,295.95			
Interest-Late Tax	$3,595.44	$20,513.83		
Total Debits	**$5,347,796.98**	**$385,298.29**	**$0.00**	**$0.00**
Credits				
Remitted to Treasurer				
Property Taxes	$4,967,911.38	$249,656.03		
Land Use Change Taxes	$1,500.00	$940.00		
Timber Yield Taxes	$698.88			
Interest & Penalties	$3,595.44	$20,513.83		
Excavation Taxes	$616.84			
Conversion to Liens		$114,188.43		
Prior Year Overpayments Assigned	($2,727.00)			
Abatements				
Property Taxes	$1,920.00			
Uncollected Taxes - End of Year				
Property Taxes	$368,853.62			
Timber Yield Taxes	$5,427.82			
Total Credits	**$5,347,796.98**	**$385,298.29**	**$0.00**	**$0.00**

TAX COLLECTOR'S REPORT
For the Town of Dublin, New Hampshire
Year Ending December 31, 2008

	2008 Levy	2007 Levy	2006 Levy	Prior Levy
Debits				
Unredeemed Liens Beginning Year			$67,611.94	$32,604.79
Liens Executed During Year	$0.00	$123,829.07		
Interest & Costs Collected	$0.00	$1,527.76	$6,896.60	$11,405.08
Total Debits	**$0.00**	**$125,356.83**	**$74,508.54**	**$44,009.87**
Credits				
Remitted to Treasurer				
Redemptions	$0.00	$22,088.81	$36,430.14	$32,604.79
Interest & Costs Collected	$0.00	$1,527.76	$6,896.60	$11,405.08
Unredeemed Liens	$0.00	$101,740.26	$31,181.80	
Total Credits	**$0.00**	**$125,356.83**	**$74,508.54**	**$44,009.87**

TREASURER'S REPORT

General Fund Financial Report
Year Ending December 31, 2008

Beginning Balance as of January 1, 2008	1,418,213
Total Receipts	6,978,153
Disbursements	(7,196,016)
Balance as of December 31, 2008	1,200,350

Police Special Fund Financial Report
Year Ending December 31, 2008

Beginning Balance as of January 1, 2008	765
Total Receipts	182
Disbursements	(793)
Balance as of December 31, 2008	154

Recycling Special Fund Financial Report
Year Ending December 31, 2008

Beginning Balance as of January 1, 2008	65,939
Total Receipts	25,933
Disbursements	0
Balance as of December 31, 2008	91,872

History Fund Financial Report
Year Ending December 31, 2008

Beginning Balance as of January 1, 2008	16,739
Total Receipts	411
Disbursements	0
Balance as of December 31, 2008	17,150

Conservation Land Acquisition Fund Financial Report
Year Ending December 31, 2008

Beginning Balance as of January 1, 2008	2,509
Total Receipts	23,733
Disbursements	0
Balance as of December 31, 2008	26,242

STATEMENT OF BONDED DEBT

Police Department - Bank of New Hampshire
2002

Debt Year	Period Ending	Principal Outstanding	Principal	Rate	Interest	Total Payment	Calendar Year Total Payment
8	7/29/2009	$53,295.26	$16,023.02	5.25%	$3,639.21	$19,622.23	$19,622.23
9	7/29/2010	$36,431.03	$16,864.23	5.25%	$2,798.00	$19,622.23	$19,622.23
10	7/29/2011	$18,681.43	$17,749.60	5.25%	$1,912.63	$19,622.23	$19,622.23
11	7/29/2012	$0.00	$18,681.43	5.25%	$980.80	$19,622.23	$19,622.23
Total			$69,318.28		$9,330.64	$78,488.92	$78,488.92

PLODZIK & SANDERSON

Professional Association/Accountants & Auditors

193 North Main Street • Concord • New Hampshire • 03301-5063 • 603-225-6996 • FAX-224-1380

INDEPENDENT AUDITOR'S COMMUNICATION OF CONTROL DEFICIENCIES AND OTHER MATTERS

To the Members of the Board of Selectmen
Town of Dublin
Dublin, New Hampshire

In planning and reporting our audit of the financial statements of the Town of Dublin as of and for the fiscal year ended December 31, 2007, in accordance with auditing standards generally accepted in the United States of America, we considered the Town of Dublin's internal control over financial reporting (internal control) as a basis for designing our auditing procedures for the purpose of expressing our opinion on the financial statements, but not for the purpose of expressing an opinion on the effectiveness of the Town of Dublin's internal control. Accordingly, we do not express an opinion on the effectiveness of the Town of Dublin's internal control.

Our consideration of internal control was for the limited purpose described in the preceding paragraph and would not necessarily identify all deficiencies in internal control that might be significant deficiencies or material weaknesses. However, as discussed below, we identified certain deficiencies in internal control that we consider to be significant deficiencies.

A control deficiency exists when the design or operation of a control does not allow management or employees, in the normal course of performing their assigned functions, to prevent or detect misstatements on a timely basis. A significant deficiency is a control deficiency, or combination of control deficiencies, that adversely affects the Town of Dublin's ability to initiate, authorize, record, process, or report financial data reliably in accordance with generally accepted accounting principles such that there is more than a remote likelihood that a misstatement of the Town of Dublin's financial statements that is more than inconsequential will not be prevented or detected by the Town of Dublin's internal control. We consider the following deficiencies to be significant deficiencies in internal control.

Financial Statement Preparation

Due to the limited number of personnel available in the Town, the Board of Selectmen has requested that our firm prepare the financial statements and footnote disclosures for them to review and approve. This does not violate professional independence standards as management takes responsibility for the statements and is the most cost effective option for the Town.

Since there is more than a remote likelihood that a misstatement of the financial statements that is more than inconsequential will not be prevented or detected by management's review of the financial statements, we consider this to be a significant deficiency in internal control. We recommend that the Board of Selectmen continue to evaluate whether it is cost effective to hire a person with the qualifications to prepare the financial statements and disclosures.

Town Policies

The Town's control policies should require that management and employees establish and maintain an environment throughout the Town that sets a positive and supportive attitude toward internal control and conscientious management. The control environment established by the Board of Selectmen sets the tone for how the Town employees and elected officials conduct its business.

As the Board of Selectmen and department heads strive to achieve the goals of the Town and provide accountability for their operations, they need to continually examine internal controls to determine how well they are performing, how they may be improved and the degree to which they help identify and address major risks for fraud, waste, abuse and mismanagement.

We noted that the Town has not yet established any formally adopted policies for computer use, internet, disaster recovery and accounting policies and procedures, which are essential tools necessary to manage the Town's operations efficiently and effectively.

We strongly recommend that the Board of Selectmen develop and formally adopt the above noted policies in order to clearly communicate the Town's positions on these issues. Adopting the various policies is critical for preventing interruptions due to personnel vacancies, facilitating supervision and evaluation, and will also help to minimize the risk of losses.

A material weakness is a significant deficiency, or combination of significant deficiencies, that results in more than a remote likelihood that a material misstatement of the financial statements will not be prevented or detected by the Town of Dublin's internal control. We did not note any deficiencies that we believe constitute material weaknesses.

This communication is intended solely for the information and use of management, the board of selectmen, other within the organization, and state and federal agencies, and is not intended to be and should not be used by anyone other than these specified parties.

Plodzik & Sanderson
Professional Association

November 12, 2008

PROPERTY ASSESSMENTS
AS OF DECEMBER 31, 2008

Owner	Map	Lot	Sub	Location	Acres	Building	Other	Land	CU Credit	
ABRAM, STERLING	5	64	B	OLD MARLBOROUGH RD	2.1	230,800	2,500	74,200	0	307,500
ADAMS, JAMES	8	4	C	LOWER JAFFREY RD	4	243,600	4,800	72,000	0	320,400
AHERN, DANIEL P	8	4	B	LOWER JAFFREY RD	6	119,700	36,200	98,500	0	254,400
ALBANO, JOHN S	19	16	A	MONUMENT RD	2.42	152,000	1,400	83,700	0	237,100
ALDRICH, GEOFFREY M	3	49		WINDMILL HILL RD	21.4	0	0	85,100	82,457	2,643
ALDRICH, NANCY M	15	4		FIRE LANE 1	0.03	0	9,500	58,400	0	67,900
ALETTER, ANNE MARIE	2	10		BURPEE RD	56	22,200	0	171,000	99,841	93,359
ALLEN FAMILY REVOC. TRUST	8	47		RTE 137	1.75	0	0	64,800	0	64,800
ALLEN FAMILY REVOC. TRUST	8	49		RTE 137	6	0	0	82,500	0	82,500
ALLEN, CAROLE	7	25		MONUMENT RD	2.83	155,000	1,100	81,100	0	237,200
ALLIS, JOHN	3	30		PAGE RD	97	374,400	62,500	309,700	178,256	568,344
ALLIS, JOHN	3	30		PAGE RD	0	135,300	0	0	0	135,300
ALMEIDA, FRANK	21	16		BOULDER DR	2.573	196,500	3,000	84,300	0	283,800
ANABLE, ANNE CURRIER	6	51		OLD HARRISVILLE RD	18	216,100	6,300	293,800	196,279	319,921
ANABLE, ANNE CURRIER	14	10		MAIN ST	0.1	0	3,100	34,800	0	37,900
ANABLE, NATHANIEL F REV TRUST	3	65		WINDMILL HILL RD	11.24	0	0	114,900	0	114,900
ANABLE, PERRY	17	1	B	OLD COUNTY RD	2	202,600	5,000	98,400	0	306,000
ANABLE, PERRY	17	1	C	OLD COUNTY RD	2.02	44,200	0	85,600	0	129,800
ANDERSEN, GEORGE MRS.	6	46	A	SPUR DR	11.5	251,400	19,200	202,000	7,964	464,636
ANDERSON FAMILY TRUST	21	3		BOULDER DR	2.19	176,900	6,000	78,600	0	261,500
ANDERSON, BLAKE E.	10	3		LAKE ROAD	0.02	0	0	29,200	0	29,200
ANDERSON, BLAKE E.	10	28		FERNLEA DR	4.1	483,500	30,700	206,100	0	720,300
ANTHONY, CHARLES H	4	18		OLD PETERBOROUGH RD	13.45	245,500	0	174,600	33,296	386,804
ARMER, BRUCE	7	26	D	MONUMENT RD	5.5	286,900	34,300	94,500	0	415,700
ARMSTRONG, PATRICK	18	7		EAST HARRISVILLE RD	0.41	124,700	800	47,800	0	173,300
ARVIDSON, CARL RICHARD	6	30		CHURCH ST	6	287,900	7,300	98,000	0	393,200
ARVIDSON, CARL RICHARD	6	31		CHURCH ST	2	0	0	69,700	0	69,700
ATKINSON, CHARLES D	12	2		MAURAN LANE	7.75	410,600	20,200	302,000	0	732,800
ATMER, THOMAS	11	6		SNOW HILL RD	4.46	455,600	32,000	165,300	0	652,900
ATWOOD BOURNE EST	5	53	A	ROUTE 101	3.8	0	0	111,500	0	111,500
AUCHINCLOSS, JUSTINE	14	17		MAIN ST	0.18	0	2,800	65,100	0	67,900
AUCHINCLOSS, JUSTINE E.	2	2		MILLBROOK RD	55	435,400	78,100	224,700	88,017	650,183
AUCHINCLOSS, JUSTINE E.	6	55		OLD HARRISVILLE RD	35.68	0	0	211,600	205,773	5,827
AUCHINCLOSS, JUSTINE E.	6	56		OLD HARRISVILLE RD	3.7	0	0	79,900	79,346	554
AUCHINCLOSS, JUSTINE E.	6	59	C	BACKLAND	15.62	0	0	45,900	43,559	2,341
AUCHINCLOSS, JUSTINE E.	6	59	E	BLACKBERRY LN	8.83	0	0	45,100	43,777	1,323
AUDREY'S CAFE	5	1		MAIN ST	5.2	122,400	1,200	129,600	0	253,200
AUDREY'S CAFE	5	1		MAIN ST	0	55,100	0	0	0	55,100
AVA RESTORATION	16	3		MAIN ST	1.6	59,700	24,700	145,200	0	229,600
BABCOCK, PAUL S	4	80		PERRY PASTURE RD	1.8	123,700	1,600	77,100	0	202,400
BACALLAO, JOSIE	16	7		CHURCH ST	1.3	162,700	10,200	79,200	0	252,100
BACHAND,CHRISTOPHER & JULIE M	7	58	A	MAIN ST	5.5	192,400	1,200	81,000	0	274,600
BAILEY, ARNOLD B	4	53	G	HIGH RIDGE RD	6.2	187,200	0	78,600	0	265,800
BAKANOWSKY TRUST, LOUIS J.	4	54		HIGH RIDGE RD	6.2	0	0	67,800	66,871	929
BAKANOWSKY TRUST, LOUIS J.	4	54	A	VALLEY RD	5.3	243,000	13,900	88,200	8,191	336,909
BALDWIN, STEVEN	3	39	B	FROST POND	2.64	165,300	16,500	76,100	0	257,900
BANNISTER, PRISCILLA	6	27		SNOW HILL RD	2.25	186,700	33,600	74,700	0	295,000
BARDEN, BRIAN	7	3		UPPER JAFFREY RD	1.72	224,500	21,600	80,900	0	327,000
BARDEN, JASON	7	68		COBB MEADOW RD	4.71	127,100	600	87,600	0	215,300

PROPERTY ASSESSMENTS
AS OF DECEMBER 31, 2008

Owner	Map	Lot	Sub	Location	Acres	Building	Other	Land	CU Credit	
BARKER, WILLIAM	6	4		OLD MARLBOROUGH RD	25.3	412,900	30,200	503,300	94,062	852,338
BARKER, WILLIAM	10	15		LAKE ROAD	0.02	0	0	13,700	0	13,700
BARTLETT, FRANCIS	2	6	B	BURPEE RD	16.78	154,200	10,300	108,400	37,990	234,910
BASTEDO, CECILY	8	33	B	COBB MEADOW RD	3.3	230,600	5,000	95,900	0	331,500
BASTEDO, PHILLIP RUSSELL	6	53		OLD HARRISVILLE RD	16	441,800	21,800	219,900	77,522	605,978
BAUHAN, PATRICK &	7	16	A	OLD COUNTY RD	13.1	292,200	27,900	115,400	18,301	417,199
BEAL, BENJAMIN	21	2		BOULDER DR	2.1	187,900	3,000	70,000	0	260,900
BEAN, MARILYN	7	9		PIERCE RD	23.95	245,500	23,000	211,500	82,953	397,047
BEAN, MARILYN	7	12		PIERCE RD	11.95	0	0	155,200	0	155,200
BEAUREGARD, CHAS. EST	5	30		CAMP ROCKNE LANE	35	0	0	243,100	236,422	6,678
BEAUREGARD, WILLIAM J	20	11		EAST SHORE RD	0.24	34,700	300	67,800	0	102,800
BEECH HILL-DUBLIN LAKE	6	40		BEECH HILL	63.63	0	6,400	696,800	333,901	369,299
BEELER, JAMES R.	5	42		MAIN ST	0.61	105,600	13,000	75,100	0	193,700
BELL, JOHN H	4	6	A	OFF MOSSEY LN	20	0	0	54,400	51,403	2,997
BELLA, IGOR	3	31		WINDMILL HILL RD	81.6	0	0	314,700	306,068	8,632
BELLA, IGOR	3	31	A	PAGE RD	11.2	0	0	97,900	96,848	1,052
BELLA, IGOR	8	37	J	GREENWOOD RD	4.44	340,500	5,000	158,300	0	503,800
BEMIS, CASPER C.	7	26	A	MONUMENT RD	8	0	0	6,100	5,980	120
BEMIS, CASPER C.	7	26	B	MONUMENT RD	25	0	0	52,600	49,393	3,207
BEMIS, CASPER C.	7	30		MONUMENT RD	2.5	0	0	12,600	12,225	375
BENDZINSKI, JOSEPH W	20	33		EAST SHORE RD	0.37	33,500	0	53,500	0	87,000
BENNETT, CARL M	4	7		LOWER JAFFREY RD	1.061	123,100	10,500	78,200	0	211,800
BENSINGER, JAMES	17	8		MAIN ST	2.58	408,500	8,000	123,300	0	539,800
BERGERON, JENNIFER REVOC.TRUS	4	34	A	GOLDMINE RD	7.2	0	0	33,800	33,218	582
BERGERON, JENNIFER REVOC.TRUS	4	34	B	GOLDMINE RD	8.8	313,800	3,800	125,600	30,685	412,515
BERGERON, JENNIFER REVOC.TRUS	4	37		BACKLAND	9.733	0	0	19,500	18,851	649
BERGERON, JOHN L.	20	45		LADY SLIPPER LANE	0.38	26,100	0	40,900	0	67,000
BERGIN, CHARLES M.	7	50		GERRY RD	5.17	0	0	68,200	67,426	774
BERGIN, CHARLES M.	7	50	B	GERRY RD	12.26	0	0	73,800	71,963	1,837
BERNIER TRUST, ELIZABETH	7	47		INTERVAL WAY	26.5	238,700	12,100	289,500	61,396	478,904
BERNIER TRUST, ELIZABETH	7	47		PETERBOROUGH RD	0	0	94,900	0	0	94,900
BERNIER TRUST, ELIZABETH	7	48		INTERVAL WAY	1.1	0	0	4,300	0	4,300
BERNIER TRUST, ELIZABETH	7	51	B	PETERBOROUGH RD	42.87	0	1,100	192,600	148,331	45,369
BERNIER, ERNEST E	8	12	1	BERNIER LANE	2.001	57,800	800	73,800	0	132,400
BERNIER, RAYMOND J	8	12	A	BERNIER LANE	7.2	42,100	0	78,300	0	120,400
BIKLEN, STEPHEN C	3	69		PARSONS RD	2.64	0	0	63,400	0	63,400
BIKLEN, STEPHEN C	4	43		DOOE RD	127	0	0	252,600	240,674	11,926
BIRCH, DAVID L.	1	4		OLD TROY RD	61.4	0	0	188,100	178,899	9,201
BIRCH, DAVID L.	1	11		OLD MARLBOROUGH RD	105	64,800	21,100	255,200	104,469	236,631
BIRCH, DAVID L.	1	16	A	OLD MARLBOROUGH RD	65	0	2,000	246,700	224,622	24,078
BIRCH, DAVID L	1	20		BACKLAND	6.5	0	0	19,500	0	19,500
BIRCH, LOUISA	15	9		FIRE LANE 1	0.1	28,100	700	111,900	0	140,700
BIRDSEY, JOY M	1	19	A	OLD MARLBOROUGH RD	19.19	0	0	194,100	192,010	2,090
BLACK, STEPHEN A.	4	72	D	VALLEY RD	4.69	205,700	14,600	79,300	0	299,600
BLACKBURN, MARGARET	21	41		GRANITE CIRCLE	2.97	173,600	4,800	89,700	0	268,100
BLANCHETTE, STEVEN E	19	1		MONUMENT RD	2.07	135,200	41,700	102,900	0	279,800
BLEEG, JAMES. M.	8	37	C	BRUSH BROOK RD	5.1	286,800	3,700	93,300	0	383,800
BLITZ, LARISSA	15	17		FROTHINGHAM RD	3.2	380,900	18,000	104,200	0	503,100
BLODGETT FAMILY RE TRUST	6	59		STONLEA LANE	35.51	762,900	128,800	327,600	130,716	1,088,584
BLODGETT FAMILY RE TRUST	13	2		ROUTE 101	0.068	0	2,100	30,500	0	32,600

PROPERTY ASSESSMENTS
AS OF DECEMBER 31, 2008

Owner	Map	Lot	Sub	Location	Acres	Building	Other	Land	CU Credit	
BLODGETT RE TRST/GRANT, IRENE	13	1	B	ROUTE 101	0.051	0	4,300	24,200	0	28,500
BLODGETT RE TRST/GRANT,IRENE	13	1		STONLEA LANE	0.063	0	0	15,700	0	15,700
BOECKMANN, BRENT	10	30		LONE TREE RD	6.18	237,200	5,300	246,800	0	489,300
BOOZER, JONATHAN GREGORY TRU	21	34		BOULDER DR	2.33	211,300	3,800	83,300	0	298,400
BOOZER, JONATHAN GREGORY TRU	21	35		BOULDER DR	2.2	0	0	62,100	0	62,100
BORDNER, STEPHEN J	5	28	A	CAMP ROCKNE LANE	3.52	239,100	18,400	79,300	0	336,800
BOUCHER, DAVE P. & DEBORAH-JO	20	17		EAST SHORE RD	0.64	54,400	0	73,700	0	128,100
BOURNE, LUETTE	2	4		CLOSE RD	200	0	0	145,600	119,217	26,383
BOURNE, LUETTE	2	4	A	LEARNED RD	26.7	0	0	107,600	105,093	2,507
BOURNE, LUETTE	3	3	A	UPPER JAFFREY RD	24	0	1,700	158,200	77,003	82,897
BOURNE, LUETTE	3	4		CLOSE RD	19.28	125,600	5,200	187,900	119,710	198,990
BOURNE, LUETTE	10	14		LAKE ROAD	0.06	0	17,700	81,800	0	99,500
BOUTWELL, JEFFRIE	4	35		GOLDMINE RD	4.5	45,400	12,800	101,000	0	159,200
BOYD, JAMES & SANDRA	8	50	C	BRUSH BROOK RD	3.03	185,400	30,500	86,100	0	302,000
BRAME, J. YANCEY	5	50		MAIN ST	8.2	162,200	0	179,300	39,743	301,757
BRAME, J. YANCEY	5	50		MAIN ST	0	63,600	300	0	0	63,900
BRAME, J. YANCEY	5	50	A	FARNUM RD	4.4	0	0	138,400	136,532	1,868
BRANCH, JERRY	7	26	C	MONUMENT RD	12.7	358,400	3,000	107,200	0	468,600
BRANDES, DAVID E.	8	43	B	SPRING ROAD	2.435	208,100	3,000	79,600	0	290,700
BRASSARD, CAROL	4	23		OLD PETERBOROUGH RD	2	0	0	35,300	0	35,300
BRENING, JUNE	16	5		CHURCH ST	0.58	99,000	14,300	58,700	0	172,000
BREWSTER, SYLVIA	6	18	C	PUMPELLY LN	24.1	0	0	256,300	252,688	3,612
BREWSTER, SYLVIA	6	19		PUMPELLY LN	2	281,700	8,600	418,200	0	708,500
BRIGHTON, NANCY P.	4	49		VALLEY RD	11.13	0	0	96,600	95,265	1,335
BRIGHTON, NANCY P.	4	50		VALLEY RD	0.25	0	0	3,500	0	3,500
BRIGHTON, NANCY P.	4	51		VALLEY RD	6.7	352,800	33,900	120,600	0	507,300
BRIGHTON, NANCY P.	4	51	A	VALLEY RD	5.6	0	0	81,300	0	81,300
BRIGHTON, NANCY P.	4	52	A	VALLEY RD	10.2	0	0	119,900	0	119,900
BRIGHTON, SUSAN C.	21	9		GRANITE CIRCLE	3.15	216,100	7,000	95,300	0	318,400
BRITTON, THOMAS E.	20	28		EAST SHORE RD	0.74	0	0	33,000	0	33,000
BRNGER, EMILY B.	8	32		BRUSH BROOK RD	3.35	147,900	1,300	87,400	0	236,600
BROOKS, ESTHER M TRUSTEE	6	9		OLD MARLBOROUGH RD	11	491,400	30,100	314,200	0	835,700
BROOKS, ESTHER M TRUSTEE	10	7		LAKE ROAD	0.04	0	8,500	59,200	0	67,700
BROOKS, HUGH E.	20	29		EAST SHORE RD	0.45	48,500	800	61,200	0	110,500
BROOKS, HUGH E.	20	37		LADY SLIPPER LANE	0.21	0	0	21,000	0	21,000
BROOKS, HUGH E.	20	38		LADY SLIPPER LANE	0.25	0	0	24,200	0	24,200
BROSS JR., JOHN	3	62	B	WINDMILL HILL RD	11.1	0	0	164,800	162,025	2,775
BROSS JR., JOHN	3	62	C	WINDMILL HILL RD	30.35	0	0	124,600	120,629	3,971
BROSS JR., JOHN	3	63		WINDMILL HILL RD	6.47	0	0	76,300	0	76,300
BROTHERS, MICHAEL	21	17		BOULDER DR	2.23	215,100	0	70,500	0	285,600
BROWN, AMY J	21	28		GRANITE CIRCLE	3.51	149,500	3,000	106,500	0	259,000
BROWN, DONALD	7	45		EAST HARRISVILLE RD	3.1	131,100	6,800	86,400	0	224,300
BROWN, GARY	3	55		LOWER JAFFREY RD	8.5	103,600	400	99,000	0	203,000
BROWN, MILTON H	4	78	E	MOSSEY LANE	45	181,100	0	134,300	43,556	271,844
BROWN, PATRICK D.	8	37	D	BRUSH BROOK RD	4.74	203,500	6,500	92,700	0	302,700
BROWN, ROBINSON O.	6	26		UPPER JAFFREY RD	25.3	147,100	22,200	205,900	108,043	267,157
BROWN, SHIRLEY	20	10		EAST SHORE RD	0.63	46,400	800	122,000	0	169,200
BUNCH, LESLIE B.	2	5	A	LEARNED RD	6.3	200,700	17,100	127,000	0	344,800
BUNK, DORIS	7	73	C	EAST HARRISVILLE RD	5.15	34,400	7,700	76,200	1,540	116,760
BUNN, NORMAN E.	3	9		UPPER JAFFREY RD	13.3	132,000	9,100	163,400	33,442	271,058

PROPERTY ASSESSMENTS
AS OF DECEMBER 31, 2008

Owner	Map	Lot	Sub	Location	Acres	Building	Other	Land	CU Credit	
BUNN, NORMAN E.	3	9	BLDG	UPPER JAFFREY RD	0	6,400	0	0	0	6,400
BUNYARD, SARAH E	7	51		MAIN ST	5.13	130,200	5,900	103,100	0	239,200
BURNHAM, CURTIS	3	61	B	WINDMILL HILL RD	12	174,900	100	111,700	28,761	257,939
BURNHAM, MOIRA MACVEAGH	5	50	B	FARNUM RD	1.5	0	0	6,400	0	6,400
BURNHAM, MOIRA MACVEAGH	5	51		FARNUM RD	80	123,300	36,100	440,800	138,940	461,260
BURNHAM, MOIRA MACVEAGH	5	54	A	FARNUM RD	30	0	0	207,500	199,187	8,313
BURNHAM, MOIRA MACVEAGH	5	55		FARNUM RD	37	262,900	38,200	304,600	120,642	485,058
BURNHAM, MOIRA MACVEAGH	6	66		OFF MACVEAGH RD.	118	0	0	383,400	370,450	12,950
BURNHAM, PAUL	3	54		LOWER JAFFREY RD	55	121,100	2,900	178,600	72,200	230,400
BURNHAM, PAUL	3	61	D	WHITNEY DR	10.7	43,500	4,600	171,900	27,390	192,610
BURT, PHYLLIS S.REV LIVING TR	16	36		MAIN ST	0.25	233,900	0	42,000	0	275,900
BUSH, PATRICIA A	8	4		LOWER JAFFREY RD	3.6	85,500	22,000	88,400	0	195,900
BUYDOS, RICHARD	4	42		GOLDMINE RD	5	283,600	4,900	102,600	0	391,100
CAMPBELL, HENRY A	6	24	A	SNOW HILL RD	1.8	158,600	0	73,100	0	231,700
CAMPBELL, HENRY A	15	11		FIRE LANE 1	0.06	35,600	-21,500	84,100	0	98,200
CANAS, JOAQUIM	7	29		MONUMENT RD	2	0	0	2,000	0	2,000
CAPPY, MARGARET W.	14	6		MAIN ST	0.1	0	0	24,400	0	24,400
CAPPY, MARGARET W.	14	15		MERYMAN RD	10.3	270,800	8,000	187,100	0	465,900
CARABELLO, PAUL J	3	13		FIRE LANE 3	19.54	199,300	1,000	176,800	45,953	331,147
CARABELLO, PAUL J	3	13		FIRE LANE 3		306,500	0	0	0	306,500
CARIGNAN, JOSEPH P	7	72	A	COBB MEADOW RD	0.09	0	0	1,700	0	1,700
CARIGNAN, JOSEPH P	7	73		COBB MEADOW RD	0.61	139,900	10,100	60,100	0	210,100
CARLETON, CATHERINE S	15	6		FIRE LANE 1	0.03	0	12,100	58,400	0	70,500
CARNEY, THOMAS J	5	47		MAIN ST	3.05	152,900	11,600	107,800	0	272,300
CARNEY, THOMAS J	5	48		MAIN ST	12	0	0	111,700	111,168	532
CARON, BRENDA J	3	24	A	PAGE RD	3.3	96,500	6,100	87,200	0	189,800
CARPENTER, JUSTIN S. & SHANNON	8	28		COBB MEADOW RD	2.5	71,600	8,900	84,000	0	164,500
CARTER, MIRIAM	5	56	B	CHARCOAL RD	2.7	124,800	1,700	63,600	0	190,100
CARTER, WAYNE	5	68		OLD MARLBOROUGH RD	2.76	0	0	65,100	64,715	385
CARTER, WAYNE	5	69		OLD MARLBOROUGH RD	49	210,600	7,500	212,600	124,857	305,843
CARTER, WAYNE	5	70		OLD MARLBOROUGH RD	12.1	0	0	109,900	108,087	1,813
CATLIN, JR., LORING	13	3		LAKE ROAD	0.24	0	2,100	176,200	0	178,300
CATLIN, JR., LORING	13	8		LAKE ROAD	4	456,900	15,200	306,000	0	778,100
CATLIN, SR., LORING GRANTOR TR	13	4	A	LAKE ROAD	0.15	0	0	59,400	0	59,400
CATLIN, SR., LORING GRANTOR TR	13	7	A	LAKE ROAD	10	607,000	86,600	531,000	0	1,224,600
CAVANAUGH, VELDA JACQ. TRUST	16	18		OLD COMMON RD	1.188	345,300	20,800	141,800	0	507,900
CAVANAUGH, VELDA JACQ. TRUST	16	18		OLD COMMON RD	0	81,100	3,000	0	0	84,100
CAYFORD, J PHILIP	21	13		BOULDER DR	3.12	210,400	3,000	82,200	0	295,600
CAYFORD, JAMES	21	38		BOULDER DR	2.67	298,900	5,000	80,400	0	384,300
CAYFORD, JAMES	21	40		GRANITE CIRCLE	3.39	0	0	72,200	0	72,200
CERRONI, PETER	3	62	A	WINDMILL HILL RD	13.39	226,800	29,000	236,600	59,243	433,157
CHACE, CYNTHIA	14	16		OLD HARRISVILLE RD	11.7	201,900	1,100	250,000	0	453,000
CHAMBERLAIN, KEITH	8	28	A	COBB MEADOW RD	1.38	41,800	2,500	75,500	0	119,800
CHAMPAGNE, CHARLES F	7	5	A	WINDMILL HILL RD	4.62	236,400	6,900	155,500	0	398,800
CHAPELL, HELEN T	14	5		MAIN ST	0.05	0	3,000	26,300	0	29,300
CHESHIRE OIL COMPANY	8	22		MAIN ST	3	158,000	64,100	160,000	0	382,100
CHESHIRE OIL COMPANY	8	22		MAIN ST	0	41,000	0	0	0	41,000
CHRISTIAN, BRUCE &	16	40		MAIN ST	2.06	127,800	10,300	88,400	0	226,500
CHRISTIAN, GERALD F	4	78	C	MOSSEY LANE	2	133,500	13,200	65,600	0	212,300
CICCHETTI, PAUL	7	61	A	COBB MEADOW RD	20.42	0	0	115,100	50,840	64,260

PROPERTY ASSESSMENTS
AS OF DECEMBER 31, 2008

Owner	Map	Lot	Sub	Location	Acres	Building	Other	Land	CU Credit	
CINGULAR WIRELESS	000U	CNCELL		BEECH HILL	0	0	292,500	0	0	292,500
CLARK, LEWIS H	15	2		LAKE ROAD	4.08	232,800	5,300	180,300	0	418,400
CLARK, NORMAN H.	8	32	C	BRUSH BROOK RD	3.2	132,600	0	86,800	0	219,400
CLARK, PATRICIA J.	5	45		MAIN ST	1.85	47,200	500	69,200	0	116,900
CLARK, RUTH ESTATE	7	27		MONUMENT RD	5	0	0	22,900	22,825	75
CLARK, TIMOTHY R	3	10	B	UPPER JAFFREY RD	8.4	194,300	3,800	107,400	0	305,500
CLARKE JR, WILLIAM P	17	12		MAIN ST	5.06	179,100	11,400	138,400	0	328,900
CLARKESON, ANN	6	46		SPUR DR	19.4	386,000	18,400	429,500	45,551	788,349
CLATER, DAVID J. &	3	32	D	FORBUSH RD	2.11	328,700	2,300	82,400	0	413,400
CLAY, LANDON &	6	40	A	BEECH HILL RD.	12.92	260,100	18,700	175,200	0	454,000
CLIFFORD, MICHAEL N.	8	24		MAIN ST	3.5	135,500	8,300	132,000	0	275,800
CLIFFORD, MICHAEL N.	8	24		ROUTE 101	0	97,200	4,000	0	0	101,200
CLOUGH, JEFFREY	6	3	B	OLD MARLBOROUGH RD	5.1	297,100	3,000	185,000	0	485,100
CLUKAY, ISABEL F	8	50	A	BRUSH BROOK RD	4.2	114,400	12,900	90,800	0	218,100
COGLIANDRO, CHRIS M	7	73	B	EAST HARRISVILLE RD	6.56	205,500	1,100	97,700	0	304,300
COHEN, MAX	4	52		VALLEY RD	4.4	112,900	800	86,700	0	200,400
COLANERI, PAUL	4	81		PERRY PASTURE RD	15	190,800	5,000	112,000	36,642	271,158
COLLIER, CHARLES W	3	72		PARSONS RD	9.09	280,600	24,800	164,800	20,238	449,962
COLLIER, CHARLES W	3	72	A	PARSONS RD	5.09	0	0	80,900	80,138	762
COLLIER, CHARLES W	6	48		OLD HARRISVILLE RD	1.3	177,200	6,300	114,000	0	297,500
COLON, FRANK & DIANA	4	82		PERRY PASTURE RD	6	159,600	3,000	91,500	0	254,100
CONTOOCOOK VALLEY SCHOOL	16	45		MAIN ST	2	1,390,000	39,700	195,200	0	1,624,900
COOK, FORREST	7	5	C	WINDMILL HILL RD	5.003	473,200	1,700	116,500	0	591,400
CORMIER, ELIZABETH	4	4	B	LOWER JAFFREY RD	2.63	40,100	0	71,800	0	111,900
COX, KENNETH L.	8	35		BRUSH BROOK RD	20.79	410,600	55,200	153,600	68,784	550,616
CROCKER JR, A.T.	10	22		LONE TREE RD	7.35	0	0	167,000	0	167,000
CROSIER, LOUIS	9	1		OLD MARLBOROUGH RD	2.16	145,100	8,700	148,800	0	302,600
CROTEAU, BRENDA L. &	20	18		OFF STONE POND RD	0.86	0	100	32,900	0	33,000
CROWELL, RICHARD	8	31		BRUSH BROOK RD	1.57	116,400	11,900	80,300	0	208,600
CROWLEY FAMILY LIVING TRUST	3	75		PARSONS RD	43	272,400	3,000	340,400	182,474	433,326
CUDDIHEE, RICHARD W. REVOCABL	8	37	G	GREENWOOD RD	4.58	352,000	3,000	206,900	0	561,900
CZUY, TED J	20	7		EAST SHORE RD	0.54	24,800	700	113,700	0	139,200
DAHL, ZEBULON C.	3	44		KORPI RD	1.8	59,600	12,800	81,200	0	153,600
DALL INVESTMENTS, LLC	7	18	F	CHESTNUT HILL ROAD	2.02	0	0	83,700	0	83,700
DAMS OF DUBLIN LLC	4	200		DAM	0	0	10,000	0	0	10,000
DARDAS, THOMAS M. & MEGAN	8	48		BRUSH BROOK RD	3.25	178,600	6,300	87,000	0	271,900
DARK POND INC	6	61		ROUTE 101	139	0	0	596,700	572,725	23,975
DAVIDSON, SALLY	6	54		OLD HARRISVILLE RD	29	315,500	53,600	264,300	48,431	584,969
DAVIDSON, SALLY	6	54		OLD HARRISVILLE RD		307,600	13,500	0	0	321,100
DAVIS, DIANE T	5	5		OLD CHESHAM RD	2	77,900	1,800	73,800	0	153,500
DAVIS, NORMAN R	8	33	A	COBB MEADOW RD	5.3	269,500	38,200	92,600	0	400,300
DAVIS, NORMAN R	8	33	C	BRUSH BROOK RD	5.8	0	0	86,400	0	86,400
DAVIS, NORMAN R	8	34	F	RICHARDSON ROAD	31.2	0	0	167,700	164,145	3,555
DAVIS, NORMAN R	8	34	FG	GRAVEL PIT	6.3	0	0	149,600	0	149,600
DAVIS, NORMAN R	8	37		GREENWOOD RD	118	0	0	310,800	0	310,800
DAVIS, THOMAS W	20	35		LADY SLIPPER LANE	0.25	38,200	0	31,500	0	69,700
DE MARNEFFE, FRANCIS	10	9		LAKE ROAD	0.02	0	10,300	43,800	0	54,100
DE MARNEFFE, FRANCIS	10	25		LAKE ROAD	4.3	292,400	20,600	182,400	0	495,400
DELILL, FLORENCE C.	8	3	B	PINE ACRES LANE	4.2	27,200	12,500	81,400	0	121,100
DELNERO, RICHARD A	7	23		MONUMENT RD	63.5	0	0	195,700	189,737	5,963

PROPERTY ASSESSMENTS
AS OF DECEMBER 31, 2008

Owner	Map	Lot	Sub	Location	Acres	Building	Other	Land	CU Credit	
DELNERO, RICHARD A	7	23	B	MONUMENT RD	2.06	0	0	69,900	69,707	193
DELNERO, RICHARD A	7	23	C	MONUMENT RD	2.1	0	0	70,000	69,803	197
DELNERO, RICHARD A	7	23	D	MONUMENT RD	5.69	127,200	9,700	113,600	10,753	239,747
DELNERO, RICHARD A	7	23	D	MONUMENT RD	0	63,300	3,800	0	0	67,100
DELNERO, RICHARD A	7	23	E	MONUMENT RD	2.05	0	0	69,900	69,707	193
DELNERO, RICHARD A	7	31		COBB MEADOW RD	12	0	0	166,700	166,520	180
DELPHIA, PAUL D. &	16	15		MAIN ST	7.75	186,900	6,800	107,100	0	300,800
DELROSSI, DAVID	8	33		BRUSH BROOK RD	11.75	302,500	27,200	174,900	0	504,600
DEMOREST, CAROLYN REVOC.LIVIN	7	8	A	WINDMILL HILL RD	14.6	211,100	2,100	140,700	35,512	318,388
DEMPSEY, LISETTE	3	34		CRAIG RD	2	247,300	4,000	77,900	0	329,200
DENNIS, SUZAN	3	14	C	UPPER JAFFREY RD	2.4	211,400	0	83,600	0	295,000
DEVINNE, CHARLES D. REV. TRUST	3	43		FROST POND	1.4	124,600	40,000	254,700	0	419,300
DEWEY, MRS BRADLEY	6	47	A	OLD HARRISVILLE RD	12.2	0	0	129,700	0	129,700
DEWITT, JUDITH A	8	37	R	GREENWOOD RD	5.08	352,600	5,000	111,200	0	468,800
DIPALMA, GLEN &	7	35	B	EAST HARRISVILLE RD	2.06	262,300	0	82,200	0	344,500
DOHERTY ONE FAMILY TRUST	8	37	P	GREENWOOD RD	5.01	422,600	6,700	111,000	0	540,300
DONOHOE, ROBERT W	3	39	A	FROST POND	2.18	244,400	3,000	99,300	0	346,700
DONOVAN, MARK	17	1	A	MAIN ST	2.01	212,400	7,800	97,600	0	317,800
DOYLE, PETER T.	7	32		COBB MEADOW RD	4	0	0	76,500	0	76,500
DOYLE, RICHARD M TRUSTEE	5	27		CAMP ROCKNE LANE	19	0	0	141,600	0	141,600
DOYLE, RICHARD M TRUSTEE	5	29		OLD MARLBOROUGH RD	4	0	0	104,400	0	104,400
DOYLE, RICHARD M TRUSTEE	5	31		CAMP ROCKNE LANE	3.44	266,900	21,200	186,100	0	474,200
DOYON, MARC ET AL	15	19		OLD COMMON RD	1	132,800	3,000	68,600	0	204,400
DRAIN, RANDOLPH	7	7		WINDMILL HILL RD	1.19	89,200	20,400	78,800	0	188,400
DRORY, MICHAEL D.	21	4		GRANITE CIRCLE	3.04	176,900	3,000	94,800	0	274,700
DUBE, LINDA J.	4	62	C	DOOE RD	5	116,400	800	84,000	0	201,200
DUBLIN CHRISTIAN ACADEMY	3	27		PAGE RD	94	575,500	-962,900	660,300	105,923	166,977
DUBLIN CHRISTIAN ACADEMY	3	27		PAGE RD	0	235,500	-36,100	0	0	199,400
DUBLIN CHRISTIAN ACADEMY	3	27		PAGE RD	0	98,800	0	0	0	98,800
DUBLIN CHRISTIAN ACADEMY	3	27		PAGE RD	0	72,900	-72,900	0	0	0
DUBLIN CHRISTIAN ACADEMY	3	28		PAGE RD	68	432,500	-659,300	527,400	91,450	209,150
DUBLIN CHRISTIAN ACADEMY	3	28		PAGE RD	0	164,100	-164,100	0	0	0
DUBLIN CHRISTIAN ACADEMY	3	28		PAGE RD	0	883,500	-883,500	0	0	0
DUBLIN CHRISTIAN ACADEMY	3	59		FACULTY LANE	32.16	234,900	-66,100	456,000	76,148	548,652
DUBLIN CHRISTIAN ACADEMY	3	59		FOUNDERS DR	0	104,100	3,000	0	0	107,100
DUBLIN CHRISTIAN ACADEMY	3	59		FOUNDERS DR	0	105,300	3,000	0	0	108,300
DUBLIN CHRISTIAN ACADEMY	3	59		FOUNDERS DR	0	217,500	-217,500	0	0	0
DUBLIN CHRISTIAN ACADEMY	3	59		FACULTY LANE	0	125,500	3,000	0	0	128,500
DUBLIN CHRISTIAN ACADEMY	3	59		FACULTY LANE	0	13,300	0	0	0	13,300
DUBLIN CHRISTIAN ACADEMY	3	60		WINDMILL HILL RD	2.04	0	0	69,800	69,710	90
DUBLIN COMMUNITY CHURCH	16	37		MAIN ST	0.4	489,600	35,100	84,600	0	609,300
DUBLIN COMMUNITY CHURCH	16	37	BLDG	MAIN ST	0	0	9,200	0	0	9,200
DUBLIN COMMUNITY CHURCH	16	38		MAIN ST	3	358,300	6,200	101,600	0	466,100
DUBLIN COMMUNITY CHURCH	16	38	BLDG	MAIN ST	0	0	2,500	0	0	2,500
DUBLIN CONSERVATION COMM.	4	36		BACKLAND	12.5	0	0	5,000	0	5,000
DUBLIN HISTORICAL SOCIETY	16	46		MAIN ST	0.23	106,300	1,200	39,300	0	146,800
DUBLIN LAKE CLUB	5	62	A	CHARCOAL RD	0.17	0	0	1,300	0	1,300
DUBLIN LAKE CLUB	5	63		OLD MARLBOROUGH RD	114	211,300	637,600	329,500	41,881	1,136,519
DUBLIN LAKE CLUB	6	3		OLD MARLBOROUGH RD	0.2	0	0	52,900	0	52,900
DUBLIN LAKE CLUB	10	18		LAKE ROAD	0.25	0	0	70,000	0	70,000

PROPERTY ASSESSMENTS
AS OF DECEMBER 31, 2008

Owner	Map	Lot	Sub	Location	Acres	Building	Other	Land	CU Credit	
DUBLIN LAKE CLUB	11	1		LAKE ROAD	0.09	0	0	29,600	0	29,600
DUBLIN LAKE CLUB	15	3		LAKE ROAD	16.5	249,600	100,900	#######	0	1,608,500
DUBLIN LAKE CLUB	15	3		ROW OFF RTE 101	0	0	17,100	0	0	17,100
DUBLIN SAND & GRAVEL, LLC	7	39	A	COBB MEADOW RD	1.8	0	0	60,900	0	60,900
DUBLIN SAND & GRAVEL, LLC	7	39	B	EAST HARRISVILLE RD	200	0	0	212,900	31,295	181,605
DUBLIN SAND & GRAVEL, LLC	7	74		COBB MEADOW RD	0.03	0	0	1,000	0	1,000
DUBLIN SCHOOL INC	6	37	A	DUBLIN RD	2.5	0	0	33,600	0	33,600
DUBLIN SCHOOL INC	6	38		DUBLIN RD	27	0	0	165,200	0	165,200
DUBLIN SCHOOL INC	6	39		DUBLIN RD	176	5,600	-91,300	464,600	0	378,900
DUBLIN SCHOOL INC	6	41		DUBLIN RD	23	0	-344,400	529,900	0	185,500
DUBLIN SCHOOL INC	6	43		LEHMANN WAY	12.4	519,600	########	########	0	412,100
DUBLIN SCHOOL INC	6	43		NEW HARRISVILLE RD	0	174,000	-174,000	0	0	0
DUBLIN SCHOOL INC	6	43		NEW HARRISVILLE RD	0	95,700	-95,700	0	0	0
DUBLIN SCHOOL INC	6	43		NEW HARRISVILLE RD	0	225,400	-112,100	0	0	113,300
DUBLIN SCHOOL INC	6	43		NEW HARRISVILLE RD	0	214,800	-214,800	0	0	0
DUBLIN SCHOOL INC	6	43		NEW HARRISVILLE RD	0	150,800	-150,800	0	0	0
DUBLIN SCHOOL INC	6	43		NEW HARRISVILLE RD	0	321,200	-125,300	0	0	195,900
DUBLIN SCHOOL INC	6	43		NEW HARRISVILLE RD		972,400	-972,400	0	0	0
DUBLIN SCHOOL INC	6	43		NEW HARRISVILLE RD		52,800	-52,800	0	0	0
DUBLIN SCHOOL INC	6	43		NEW HARRISVILLE RD		171,600	-171,600	0	0	0
DUBLIN SCHOOL INC	6	44		LEHMANN WAY	0.11	647,600	0	46,200	0	693,800
DUBLIN SCHOOL INC	6	45		SCHOOL HOUSE RD	19.75	220,300	-234,200	250,100	0	236,200
DUBLIN SCHOOL INC	6	45		HOYT HORNER DORM		604,800	-302,400	0	0	302,400
DUBLIN SCHOOL INC	6	45	A	OLD COMMON RD	0.25	101,500	0	49,000	0	150,500
DUBLIN SCHOOL INC	15	7		FIRE LANE 1	0.03	0	-53,700	63,300	0	9,600
DUBLIN SCHOOL INC	16	17		MAIN ST	1.9	0	-17,400	86,900	0	69,500
DUBLIN SCHOOL INC	16	19		OLD COMMON RD	0.55	255,700	-169,400	86,000	0	172,300
DUBLIN SCHOOL INC	16	20		MAIN ST	3.2	119,900	9,500	149,200	0	278,600
DUBLIN SCHOOL INC	16	21		DUBLIN RD	0.35	105,000	0	47,300	0	152,300
DUBLIN SCHOOL INC	16	23		LEHMANN WAY	0.6	851,200	0	107,300	0	958,500
DUBLIN SCHOOL INC	16	24		LEHMANN WAY	1.1	188,800	-166,200	94,400	0	117,000
DUBLIN SCHOOL INC	16	25		DUBLIN RD	0.5	0	0	51,400	0	51,400
DUBLIN SCHOOL INC	16	26		DUBLIN RD	1	0	0	64,400	0	64,400
DUBLIN SCHOOL INC	16	27		DUBLIN RD	0.46	158,200	12,800	57,000	0	228,000
DUBLIN SCHOOL INC	16	28		DUBLIN RD	0.55	0	12,600	63,000	0	75,600
DUBLIN SCHOOL INC	16	30		DUBLIN RD	0.29	146,600	0	42,000	0	188,600
DUBLIN WOMENS CLUB	15	12		MAIN ST	0.38	0	20,500	151,000	0	171,500
DUBLIN WOMENS CLUB	15	13		MAIN ST	0.13	0	0	40,900	0	40,900
DUBLIN, TOWN OF	1	2		OLD TROY RD	150	0	0	399,800	0	399,800
DUBLIN, TOWN OF	1	7	B	OLD TROY RD	17	0	0	133,500	0	133,500
DUBLIN, TOWN OF	3	23		BACKLAND	5.5	0	0	50,400	0	50,400
DUBLIN, TOWN OF	3	47		LOWER JAFFREY RD	42	0	0	152,500	0	152,500
DUBLIN, TOWN OF	4	8		LOWER JAFFREY RD	2	0	0	20,500	0	20,500
DUBLIN, TOWN OF	4	11		LOWER JAFFREY RD	8	0	0	12,900	0	12,900
DUBLIN, TOWN OF	4	12		LOWER JAFFREY RD	10	0	0	13,700	0	13,700
DUBLIN, TOWN OF	4	13	A	LOWER JAFFREY RD	12	0	0	12,200	0	12,200
DUBLIN, TOWN OF	4	14		BACKLAND	4	0	0	1,600	0	1,600
DUBLIN, TOWN OF	4	15	A	MAIN ST	42.9	0	0	23,200	0	23,200
DUBLIN, TOWN OF	4	15	B	MAIN ST	2.7	0	0	8,500	0	8,500
DUBLIN, TOWN OF	4	16		ROUTE 101	16	0	0	95,100	0	95,100

PROPERTY ASSESSMENTS
AS OF DECEMBER 31, 2008

Owner	Map	Lot	Sub	Location	Acres	Building	Other	Land	CU Credit	
DUBLIN, TOWN OF	5	39	A	RTE 101 REAR	6	0	0	12,000	0	12,000
DUBLIN, TOWN OF	5	43		MARLBOROUGH RD	40.82	0	0	342,200	0	342,200
DUBLIN, TOWN OF	5	49		NEAR FARNUM RD	6.75	0	0	70,900	0	70,900
DUBLIN, TOWN OF	5	56	A	CHARCOAL RD	17	0	0	1,400	0	1,400
DUBLIN, TOWN OF	6	8	A	BACKLAND	2	0	0	4,000	0	4,000
DUBLIN, TOWN OF	6	35		CHURCH ST	12.5	0	13,600	115,200	0	128,800
DUBLIN, TOWN OF	6	65		ROUTE 101	0.52	0	0	15,400	0	15,400
DUBLIN, TOWN OF	7	28		MONUMENT RD	2	0	0	4,100	0	4,100
DUBLIN, TOWN OF	7	70		COBB MEADOW RD	79	0	151,600	174,000	0	325,600
DUBLIN, TOWN OF	7	70		COBB MEADOW RD		0	7,900	0	0	7,900
DUBLIN, TOWN OF	8	3		LOWER JAFFREY RD	8.35	0	0	78,200	0	78,200
DUBLIN, TOWN OF	8	3	E	LOWER JAFFREY RD	16	0	0	13,700	0	13,700
DUBLIN, TOWN OF	8	3	F	RTE 137	9	0	0	3,600	0	3,600
DUBLIN, TOWN OF	8	7	A	LOWER JAFFREY RD	11	0	0	4,400	0	4,400
DUBLIN, TOWN OF	8	7	B	RTE 137	1.2	0	0	7,900	0	7,900
DUBLIN, TOWN OF	8	11		ROUTE 101	4	0	0	1,600	0	1,600
DUBLIN, TOWN OF	8	17	A	R/O/W	34	0	0	87,000	0	87,000
DUBLIN, TOWN OF	8	20		BACKLAND	10	0	0	20,000	0	20,000
DUBLIN, TOWN OF	12	9		LAKE ROAD	0.06	0	0	23,200	0	23,200
DUBLIN, TOWN OF	12	9	A	LAKE ROAD	0.03	0	0	17,400	0	17,400
DUBLIN, TOWN OF	15	14		OLD COMMON RD	0.63	0	0	57,000	0	57,000
DUBLIN, TOWN OF	15	15		CEMETERY	1.99	0	1,100	900	0	2,000
DUBLIN, TOWN OF	15	16		CEMETERY	7.56	0	0	1,200	0	1,200
DUBLIN, TOWN OF	16	4		MAIN ST	0.11	89,700	0	34,700	0	124,400
DUBLIN, TOWN OF	16	9		CHURCH ST	0.58	117,100	0	96,800	0	213,900
DUBLIN, TOWN OF	16	10		MAIN ST	0.1	489,400	3,000	32,600	0	525,000
DUBLIN, TOWN OF	16	11		MAIN ST	0.52	720,800	5,000	100,700	0	826,500
DUBLIN, TOWN OF	16	29		DUBLIN RD	0.5	0	0	56,100	0	56,100
DUBLIN, TOWN OF	16	34		MAIN ST	0.23	156,800	2,600	59,000	0	218,400
DUBLIN, TOWN OF	17	11	A	MAIN ST	15.68	0	0	46,200	0	46,200
DUBLIN, TOWN OF	17	21		MAIN ST	0.63	214,100	10,600	109,800	0	334,500
DUGAN, JOHN G.	21	43		BOULDER DR	3.46	175,600	800	87,800	0	264,200
DUNN, MICHAEL P &	4	53	H	HIGH RIDGE RD	3.59	0	0	101,000	0	101,000
DUNNING JR, DENNIS W	7	43		EAST HARRISVILLE RD	0.5	114,200	800	55,000	0	170,000
DUVAL, YVAN	4	20		OLD PETERBOROUGH RD	0.75	104,000	700	65,800	0	170,500
DWYER, WENDY B.	21	15		BOULDER DR	5.116	242,100	10,000	93,300	0	345,400
EATON, HUGH M	1	7		OLD TROY RD	2	214,700	9,100	102,500	0	326,300
EATON, HUGH M	1	7		OLD TROY RD	0	0	42,100	0	0	42,100
EATON, HUGH M	1	7	C	OLD TROY RD	91.7	0	28,100	364,500	271,654	120,946
EATON, HUGH M	2	1		OLD TROY RD	10.8	501,200	40,200	209,800	0	751,200
EATON, HUGH M	2	1	B	OLD TROY RD	100.1	0	0	173,200	163,259	9,941
EATON, HUGH M	2	1	C	OLD TROY RD	3.2	237,900	337,400	108,500	0	683,800
ECKERT, RICHARD	21	29		GRANITE CIRCLE	3.4	221,700	4,300	91,500	0	317,500
EDELKIND, HARVEY A	3	22		PAGE RD	54.41	0	0	218,400	208,070	10,330
EDELKIND, HARVEY A	3	24		PAGE RD	96.9	0	0	394,900	380,380	14,520
EDELKIND, HARVEY A	3	24	B	PAGE RD	27.8	293,800	9,700	336,500	148,446	491,554
EDICK, ROBERT L	4	62	D	DOOE RD	5	157,800	16,700	85,000	0	259,500
ELDER, ANDREW	16	39		MAIN ST	5.7	106,300	3,600	107,700	0	217,600
ELDER, DAVID	7	2		UPPER JAFFREY RD	1.75	154,400	6,600	81,000	0	242,000
ELKAVITCH, MICHAEL P	19	1	A	MONUMENT RD	2.07	106,000	4,800	82,300	0	193,100

PROPERTY ASSESSMENTS
AS OF DECEMBER 31, 2008

Owner	Map	Lot	Sub	Location	Acres	Building	Other	Land	CU Credit	
ELLIS, ERNEST	7	18	L	CHESTNUT HILL ROAD	3.82	372,800	0	257,100	0	629,900
EMMANUEL CHURCH	16	22		DUBLIN RD	2.36	196,000	9,000	134,100	0	339,100
EMMANUEL CHURCH	16	22		NEW HARRISVILLE RD	0	110,700	3,000	0	0	113,700
ENGLE, WILLIAM	21	25		BOULDER DR	3.86	169,800	4,700	80,500	0	255,000
ESCALES,JOHN F. & SHARON E.	8	37	I	GREENWOOD RD	4.01	495,700	6,000	156,600	0	658,300
EVERETT, ALLEN E	2	7	A	BURPEE RD	2	93,300	0	73,800	0	167,100
EXEL, RICHARD	20	2		EAST SHORE RD	0.54	43,400	5,800	113,700	0	162,900
FEATHERSTON, JAMES B.	16	6		CHURCH ST	1.3	162,100	300	79,200	0	241,600
FELCH, EUGENE IV J	3	32	G	FORBUSH RD	2.36	187,300	700	83,400	0	271,400
FELDSTEIN, HILARY SIMS	8	37	A	BRUSH BROOK RD	3.4	139,300	11,300	87,600	0	238,200
FIELD, DAVID	5	54		MAIN ST	1.3	101,800	0	75,200	0	177,000
FILASKI, CRAIG	8	50	2	SPRUCE RIDGE ROAD	2.18	212,600	3,000	91,000	0	306,600
FITZGERALD, ANN K	4	2		OFF LOWER JAFFREY RD	46.8	0	0	84,200	79,805	4,395
FITZPATRICK, DONALD	4	31	B	GOLDMINE RD	3.29	143,600	1,100	95,900	0	240,600
FLETCHER, GREGG	3	60	B	WINDMILL HILL RD	2.01	206,000	0	82,000	0	288,000
FLICK, ARTHUR W. JR.	17	7		MAIN ST	4	211,400	3,000	93,200	0	307,600
FLYNN, CHRISTOPHER J.	11	9		LAKE ROAD	1.5	241,500	19,200	160,000	0	420,700
FOLEY, LAURANCE J	7	62		COBB MEADOW RD	1.27	118,600	7,400	79,100	0	205,100
FONTAINE, PERSIS W.	8	8		LOWER JAFFREY RD	11	132,800	9,300	116,400	0	258,500
FOOTE, GEORGE B., JR	6	18	D	PUMPELLY RD	87.56	0	0	324,500	311,379	13,121
FOOTE, GEORGE B., JR	6	20		PUMPELLY LN	2	490,600	4,000	157,400	0	652,000
FOOTE, GEORGE B., JR	10	6		LAKE ROAD	0.02	0	7,000	43,800	0	50,800
FOOTE, NATHANIEL W	6	8		OLD MARLBOROUGH RD	13	0	0	36,100	34,152	1,948
FOX, BRUCE	6	60		MAIN ST	7	201,400	53,400	166,500	0	421,300
FOX, BRUCE	6	60		ROUTE 101	0	0	6,100	0	0	6,100
FOX, THOMAS B	19	5		MONUMENT RD	1.3	117,500	5,800	71,300	0	194,600
FREEMAN, ANDREW	17	22		MAIN ST	1.5	168,600	25,900	128,400	0	322,900
FREEMAN, ANDREW B. &	18	6		MAIN ST	8	0	0	151,100	0	151,100
FRENCH, BRIAN	8	32	B	BRUSH BROOK RD	3.45	161,000	0	87,800	0	248,800
FRENCH, PAUL D	4	47	3	DOOE RD	5.08	255,200	4,700	84,200	0	344,100
FROLING, MARK	3	45		KORPI RD	4	130,500	74,500	90,000	0	295,000
FRYVIEW, LLC	8	15		OLD PETERBOROUGH RD	58.5	0	95,500	385,100	207,584	273,016
GABEL, DALE G. &	6	7		OLD MARLBOROUGH RD	9.9	261,600	15,200	209,200	0	486,000
GALLAGHER, CHRIS	7	63		COBB MEADOW RD	1.5	134,300	700	80,000	0	215,000
GANNETT, MARION S	4	21		OLD PETERBOROUGH RD	10.8	285,500	8,000	146,900	0	440,400
GANNETT, MARION S	4	21		OLD PETERBOROUGH RD	0	60,500	3,000	0	0	63,500
GANNON, THOMAS J. & JUDITH S.	5	36		MAIN ST	2	60,200	2,500	32,800	0	95,500
GARNER, JEFFREY S.	6	21		SNOW HILL RD	9	438,300	7,800	163,600	0	609,700
GARNER, JEFFREY S.	6	29	A	UPPER JAFFREY RD	5.648	0	0	75,500	0	75,500
GARRETT- LARSEN, JAY N.	4	45	B	DOOE RD	8.9	152,600	0	104,700	0	257,300
GEBHART, CAROL TRUST	2	5		LEARNED RD	272.7	507,400	10,700	405,300	98,509	824,891
GEBHART, CAROL TRUST	2	5		LEARNED RD	0	117,800	0	0	0	117,800
GEDDES, PAUL	5	13		MARLBOROUGH RD	17	0	0	125,100	123,977	1,123
GEKAS, DEAN G. &	3	66		WINDMILL HILL RD	5.34	125,500	3,200	139,000	0	267,700
GENTILE, RALPH N	3	10	C	UPPER JAFFREY RD	8.4	189,400	0	112,700	7,483	294,617
GENTILE, RALPH N	3	10	D	UPPER JAFFREY RD	8.7	0	0	92,200	88,506	3,694
GERMAIN, EDWARD	2	13		BURPEE RD	37	0	0	128,800	126,418	2,382
GERMAIN, EDWARD	2	14		BURPEE RD	2	255,200	7,400	92,300	0	354,900
GERMOND, HENRY	4	6		GOLDMINE RD	61	115,000	10,800	188,900	98,859	215,841
GIAIMO, FRED J	8	38	A	BRUSH BROOK RD	9.3	159,200	10,500	105,900	0	275,600

PROPERTY ASSESSMENTS
AS OF DECEMBER 31, 2008

Owner	Map	Lot	Sub	Location	Acres	Building	Other	Land	CU Credit	
GILLESPIE, BEAU R	6	6		THISTLE DR	20.14	429,600	14,800	482,400	26,550	900,250
GILLESPIE, BEAU R	6	6		OLD MARLBOROUGH RD	0	65,900	21,800	0	0	87,700
GILLESPIE, BEAU R	6	6		OLD MARLBOROUGH RD		51,500	5,000	0	0	56,500
GILLESPIE, BEAU R	6	6		THISTLE DR		178,700	0	0	0	178,700
GILLESPIE, BEAU R	10	4		EAST LAKE RD	0.03	0	30,800	49,200	0	80,000
GIOVANNANGELI, ARTHUR	3	32	C	CRAIG RD	2.01	222,700	3,700	82,000	0	308,400
GIRL SCOUTS OF SWIFT WATER	5	22		CAMP ROCKNE LANE	132	0	0	718,100	698,320	19,780
GLASS, ROBERT L.	8	37	F	GREENWOOD RD	4.13	267,200	5,000	205,600	0	477,800
GLEASON, GEORGE F	6	57		BLACKBERRY LN	1.5	0	0	12,800	0	12,800
GLENN, WILLIAM A.L.	2	3	B	MILLBROOK RD	395	138,500	9,500	239,900	74,471	313,429
GNADE, WILLIAM H	19	2		MONUMENT RD	4	144,800	0	90,000	0	234,800
GNADE, WILLIAM H	19	4	A	MONUMENT RD	1.46	0	0	4,100	0	4,100
GNADE, WILLIAM H	19	7		MONUMENT RD	6	0	0	82,500	0	82,500
GODINE, DAVID	3	3		CLOSE RD	31.99	559,300	25,700	176,300	50,994	710,306
GOLDMINE ROAD PROPERTY, LLC.	4	38	A	GOLDMINE RD	10.52	0	186,200	155,400	1,155	340,445
GOODMAN, WILLIAM A	7	18	K	CHESTNUT HILL ROAD	3.7	411,800	1,500	229,100	0	642,400
GOODWIN, WILLARD W	7	3	B	WINDMILL HILL RD	2	307,300	1,500	143,500	0	452,300
GOTTLIEB, DAVID & BERNICE	7	11		PIERCE RD	3.2	93,300	1,500	89,800	0	184,600
GOTTLIEB, DAVID & BERNICE	7	11		PIERCE RD	0	16,200	0	0	0	16,200
GRANT, BENTON	6	59	D	MAIN ST	10.1	14,300	11,600	139,800	0	165,700
GRANT, IRENE A	6	59	A	STONLEA LANE	83.4	369,000	11,500	296,800	146,946	530,354
GRANT, IRENE A	6	59	G	MERYMAN RD	3.5	0	0	89,800	0	89,800
GRANT, IRENE A	6	63	A	BLACKBERRY LN	0.5	0	0	5,500	0	5,500
GRAVES, LAWRENCE	10	23	A	LAKE ROAD	5.55	420,700	0	182,800	0	603,500
GREEFF, ESTATE OF CATHERINE	7	13		PIERCE RD	4	210,200	20,000	93,200	0	323,400
GREENE, NICHOLAS E.	7	4	A	CHESTNUT HILL ROAD	3.7	0	0	75,500	0	75,500
GREENE, NICHOLAS E.	7	4	B	CHESTNUT HILL ROAD	5.69	385,100	0	211,600	0	596,700
GREENE, R. ALAN	7	56	A	GOWING LANE	8.2	146,700	0	104,900	0	251,600
GREENE, R. ALAN	7	57		GOWING LANE	2.2	0	0	62,100	0	62,100
GREENHALGH, ZAIGA	3	71		WINDMILL HILL RD	12	357,000	20,200	136,700	28,201	485,699
GREENSLIT, ANDREW	5	6		CHESHAM RD	8.5	62,700	4,000	95,400	0	162,100
GUIDA, ALEXANDER	2	7		BURPEE RD	2	105,000	5,900	92,300	0	203,200
GURNEY, WILLIAM B	21	14		BOULDER DR	3.675	210,500	15,400	84,300	0	310,200
H.A.DRUGG APARTMENTS,LLC	4	9	A	GOLDMINE RD	29.44	0	0	143,600	40,730	102,870
HADDOCK, DORIS R.	7	34		COBB MEADOW RD	0.13	0	0	2,200	0	2,200
HADDOCK, JAMES A	7	35		COBB MEADOW RD	28	128,900	3,000	107,000	39,633	199,267
HADDOCK, JAMES C.	7	35	A	COBB MEADOW RD	2.33	163,100	7,300	83,300	0	253,700
HALE, JUDSON & SALLY	4	57		VALLEY RD	26.45	251,700	20,800	237,700	0	510,200
HALE, SAMUEL TRUST	10	13		LAKE ROAD	5.2	261,200	24,900	948,000	0	1,234,100
HALE, SAMUEL TRUST	10	13		LAKE ROAD		50,900	0	0	0	50,900
HALL, DAVID D	3	53	D	WINDMILL HILL RD	2.945	227,000	0	72,900	0	299,900
HALL, MURIEL T	17	2		MAIN ST	34	0	0	163,200	84,094	79,106
HAMMOND, RUTH FAMILY TRUST	7	1		UPPER JAFFREY RD	4	236,900	26,600	153,000	0	416,500
HAMMOND, RUTH FAMILY TRUST	7	1		UPPER JAFFREY RD		0	8,600	0	0	8,600
HAMPERS, DR. CONSTANTINE	6	15	A	LAKE ROAD	94.7	1,219,900	57,500	485,000	79,899	1,682,501
HANDY, ALBERT M	3	7		UPPER JAFFREY RD	22.8	294,000	32,400	204,400	56,146	474,654
HANSEN, JEFFREY N. & MERRILY P	18	10		OLD COUNTY RD	8	281,800	26,700	123,400	0	431,900
HANSON, LORRAINE B.	16	13		MAIN ST	0.84	109,700	3,000	106,000	0	218,700
HANSON, LORRAINE B.	16	13		MAIN ST	0	50,900	7,500	0	0	58,400
HARRIS TRUST, NORMAN D.	16	14		MAIN ST	0.48	173,500	3,000	70,500	0	247,000

PROPERTY ASSESSMENTS
AS OF DECEMBER 31, 2008

Owner	Map	Lot	Sub	Location	Acres	Building	Other	Land	CU Credit	
HARRIS, ELIZ. B. REVOC. TRUST	3	25		PAGE RD	34	0	0	129,300	124,344	4,956
HARRIS, ELIZ. B. REVOC. TRUST	3	26		PAGE RD	103	339,300	33,100	359,200	113,832	617,768
HARRIS, ELIZ. B. REVOC. TRUST	3	26		PAGE RD	0	91,800	41,400	0	0	133,200
HARRIS, JOHN W REVOCABLE TRUS	7	4		MAIN ST REAR	12.58	0	0	84,900	83,955	945
HARRIS, JOHN W REVOCABLE TRUS	7	18		MAIN ST	84.35	97,200	10,600	391,600	259,019	240,381
HARTWELL, JOHN	8	26		BRUSH BROOK RD	2	88,900	100	102,500	0	191,500
HARTWELL, JOHN	8	26		BRUSH BROOK RD		31,900	0	0	0	31,900
HARTWELL, STEPHEN	4	24		OLD PETERBOROUGH RD	8	129,200	13,300	119,400	0	261,900
HARTY, DENNIS	5	7		OLD CHESHAM RD	3.5	88,200	18,000	79,200	0	185,400
HASTINGS,THERESA A. TRUST	5	37		MAIN ST	0.84	112,600	1,300	158,900	0	272,800
HAYASHI, HIROSHI	8	51		BRUSH BROOK RD	0.27	0	0	9,200	0	9,200
HEALY, ELIZABETH	5	61		CHARCOAL RD	3.41	253,900	15,400	149,000	0	418,300
HEALY, MAUREEN J	4	40		GOLDMINE RD	5.2	119,000	8,400	117,300	3,655	241,045
HEALY, MAUREEN J	4	40		GOLDMINE RD	0	25,000	400	0	0	25,400
HEARN, ALLEN L. &	2	15		BURPEE RD	18	241,600	13,700	175,900	66,926	364,274
HEBERT JR., RONALD E	4	62	A	DOOE RD	2.05	132,200	5,000	78,900	0	216,100
HENDERSON FOUNDATION	6	10	1	MARLBOROUGH RD	4	0	0	27,000	0	27,000
HENKE,CLAYTON A. & WAKENDA S.	21	44		BOULDER DR	2.63	269,200	4,200	84,500	0	357,900
HENNESSY, DANA P	3	40		KORPI RD	0.94	234,700	14,500	75,200	0	324,400
HEWITT, SUSAN H.	10	19		BARNEY RD	3.2	187,100	8,000	164,900	0	360,000
HICKS, CRAIG R	8	13		OLD PETERBOROUGH RD	25	0	0	124,900	0	124,900
HIGH MEADOW REALTY TRUST	5	72		KERSHAW AVE	22	236,100	13,100	160,400	46,132	363,468
HILL, ANTONY J. DEVILLIERS	3	10	E	UPPER JAFFREY RD	8.7	0	0	92,200	0	92,200
HILL, DANIEL N	7	46	D	EAST HARRISVILLE RD	5.1	214,600	1,000	93,300	0	308,900
HINKELL, DAVID W.	3	39	C	KORPI RD	2.04	177,100	19,600	82,200	0	278,900
HIPPLE, GLEN H	8	23		ROUTE 101	0.13	0	0	5,400	0	5,400
HOEKSTRA, PETER	3	22	A	PAGE RD	26.43	308,300	18,900	185,400	65,256	447,344
HOFFHEIMER, MARY S	7	23	A	MONUMENT RD	3.5	79,000	10,600	83,600	0	173,200
HOLLINGSWORTH JR, PIERCE	8	16		OLD PETERBOROUGH RD	150.5	0	0	178,000	171,385	6,615
HOLMES, ALFRED M	19	3		MONUMENT RD	2.4	67,700	0	75,200	0	142,900
HOLMES, WILLIAM	7	59		GOWING LANE	0.8	96,400	600	68,800	0	165,800
HOPKINS, THOMAS W	8	50	B	BRUSH BROOK RD	13.96	213,500	5,000	112,300	37,508	293,292
HOPKINS, TIMOTHY	3	32	A	PAGE RD	2.09	169,900	7,700	140,000	0	317,600
HOPKINS, TIMOTHY	3	32	A	PAGE RD	0	102,700	0	0	0	102,700
HORGAN, KAREN ENG	17	4		MAIN ST	0.98	137,500	1,500	92,500	0	231,500
HORN, KEVIN P	4	61		DOOE RD	1.5	128,100	4,700	68,400	0	201,200
HORN, STEVEN	7	24		MONUMENT RD	0.75	167,300	1,400	66,500	0	235,200
HOWARD, LYNN	3	13	C	FIRE LANE 3	41	63,200	900	289,900	113,004	240,996
HOWE, MICHAEL	4	44		DOOE RD	5.5	239,000	3,400	93,000	0	335,400
HUBNER, DEVON P.	4	41		GOLDMINE RD	2.5	87,900	13,100	92,200	0	193,200
HUNGERFORD, ANDREW &	16	31		DUBLIN RD	1.1	166,300	16,800	86,200	0	269,300
HUNT, WAYNE	5	28		MAIN ST	3.44	98,400	500	65,800	0	164,700
HUNTER, WILLIAM BRUCE	6	33		CHURCH ST	1.38	349,100	0	79,500	0	428,600
HUNTER, WILLIAM BRUCE	6	34		CHURCH ST	0.13	0	0	2,200	0	2,200
IMHOFF, PETER H	6	47	B	OLD HARRISVILLE RD	31.48	797,500	5,000	189,400	34,635	957,265
INDIAN RIDGE ASSOCIATES	10	16		LAKE ROAD	0.02	0	0	18,800	0	18,800
INDUNI, MICHAEL	3	14		OXBOW ROAD	2.4	210,000	23,100	75,200	0	308,300
INTERVAL CONSTRUCTION CORP.	8	12		BERNIER LANE	42.3	78,300	3,100	101,100	20,935	161,565
IORIO, MATTHEW	5	2		MARLBOROUGH RD	64	0	0	186,500	180,490	6,010
JACKSON, BRADLEY C	8	50		BRUSH BROOK RD	2.03	0	0	69,800	69,496	304

PROPERTY ASSESSMENTS
AS OF DECEMBER 31, 2008

Owner	Map	Lot	Sub	Location	Acres	Building	Other	Land	CU Credit	
JACKSON, BRADLEY C	8	50	3	SPRUCE RIDGE ROAD	4.12	0	0	84,700	84,083	617
JACKSON, BRADLEY C	8	50	4	SPRUCE RIDGE ROAD	2.07	0	0	76,900	76,590	310
JACKSON, BRADLEY C	8	50	6	SPRING ROAD	2.92	0	0	72,800	72,362	438
JACKSON, BRADLEY C	8	50	7	SPRUCE RIDGE ROAD	2.18	0	0	77,300	76,973	327
JACKSON, BRADLEY C	8	50	8	SPRUCE RIDGE ROAD	2.16	137,900	3,000	90,900	0	231,800
JACKSON, BRADLEY C	8	50	9	SPRUCE RIDGE ROAD	2.41	0	0	78,200	77,974	226
JACOBS, CARL BEARSE TRUST	5	71	B	OLD MARLBOROUGH RD	9.6	58,400	0	138,300	0	196,700
JACOBSON, MARY D. &	17	20		MAIN ST	1.16	112,300	12,500	94,200	0	219,000
JADAK REALTY TRUST	3	67		WINDMILL HILL RD	24.7	399,500	125,100	364,500	94,890	794,210
JADAK REALTY TRUST	7	18	E	CHESTNUT HILL ROAD	3.1	0	0	88,100	0	88,100
JADAK REALTY TRUST	7	18	G	CHESTNUT HILL ROAD	4.12	0	0	137,700	0	137,700
JADAK REALTY TRUST	7	18	H	CHESTNUT HILL ROAD	4.05	0	0	144,900	0	144,900
JADASZEWSKI, ERIC S	8	27	D	BRUSH BROOK RD	14.01	159,100	20,900	211,100	86,300	304,800
JAMES, CHRISTOPHER P	7	16		OLD COUNTY RD	3.7	231,600	22,600	97,700	0	351,900
JAMES, JR., ALEXANDER-TRUSTEE	10	1		LAKE ROAD	0.05	0	17,100	31,300	0	48,400
JAMES, JR., ALEXANDER-TRUSTEE	10	29		FERNLEA DR	4.2	183,300	11,600	172,500	0	367,400
JAMESON, DEBBIE A	4	78	D	MOSSEY LANE	2.5	177,600	5,000	63,800	0	246,400
JARVIS, EDWARD A	20	13		EAST SHORE RD	0.28	35,300	0	74,800	0	110,100
JARVIS, EDWARD A	20	15		STONE POND RD	0.07	0	0	1,200	0	1,200
JEAN FAMILY REV. TRUST OF 2008	4	67	D	DOOE RD	5	153,100	600	71,200	4,566	220,334
JEAN FAMILY REV. TRUST OF 2008	4	67	E	VALLEY RD	4.179	191,000	0	80,500	6,085	265,415
JEAN FAMILY REV. TRUST OF 2008	4	67	F	VALLEY RD	4.163	0	0	72,700	72,099	601
JOHNSON, ELIZABETH REVOCABLE	4	53	A	HIGH RIDGE RD	4.59	443,600	10,400	168,000	0	622,000
JOHNSON, SCOTT	4	53	B	HIGH RIDGE RD	5.5	290,600	3,000	166,500	0	460,100
JOKI, RONALD W	20	1	INT1	EAST SHORE RD	0.39	25,800	0	64,700	0	90,500
JONES, GREGORY	3	60	A	WINDMILL HILL RD	2.99	199,800	1,200	81,700	0	282,700
JOST,WILLARD H.& CAROL A.	8	34	C	RICHARDSON ROAD	0.6	0	0	8,900	0	8,900
JUTRAS, CHRISTOPHER	7	58		MAIN ST	13.3	172,600	2,200	113,100	0	287,900
KARLSON,RONALD E.	7	54		GERRY RD	18	190,200	0	117,500	42,033	265,667
KARO, KARENA M.	8	29		COBB MEADOW RD	0.6	101,600	1,400	59,600	0	162,600
KASTNER, DOROTHY	8	27		WALKER RD	3	87,600	0	77,400	0	165,000
KEANE, GEORGE K	21	30		BOULDER DR	3.98	143,200	4,500	85,400	0	233,100
KELLY JR, EDMOND	10	21		BARNEY RD	3.05	252,600	22,700	188,300	0	463,600
KELLY,LIAM M.	3	32	J	FORBUSH RD	2.05	230,400	3,000	82,200	0	315,600
KEMP, LAWRENCE D.	7	40		COBB MEADOW RD	1.6	168,000	0	60,300	0	228,300
KENERSON, JOHN B.	8	36		BRUSH BROOK RD	4.1	117,200	3,000	135,300	0	255,500
KENERSON, JOHN B.	8	36		RTE 137	0	92,500	0	0	0	92,500
KENNEDY, HEIDI	7	5	D	CHESTNUT HILL ROAD	5.208	217,300	8,500	86,900	0	312,700
KENNEDY, THOMAS A	4	29		GOLDMINE RD	1.2	85,300	11,700	86,700	0	183,700
KENNEY, THOMAS	4	27		ROUTE 101	0.25	0	0	5,300	0	5,300
KEOUGH, BRUCE W.	6	5		SUMNER RD	106.1	677,600	34,700	710,500	242,229	1,180,571
KEOUGH, BRUCE W.	6	5		OLD MARLBOROUGH RD	0	132,500	31,200	0	0	163,700
KEOUGH, BRUCE W.	6	5		OLD MARLBOROUGH RD		149,400	0	0	0	149,400
KEURULAINEN, JOHN A	8	9		MAIN ST	2.08	162,700	6,800	123,500	0	293,000
KIERSTEAD, JAIMIE B.	4	38		GOLDMINE RD	2.2	102,500	9,400	113,600	0	225,500
KILSON, MARTIN LIVING TRST	7	6		WINDMILL HILL RD	11	247,000	6,000	106,300	0	359,300
KING, CLARENCE H. III	1	16	B	OLD MARLBOROUGH RD	70	294,400	28,000	327,700	145,450	504,650
KING, MICHAEL B	4	47	1	DOOE RD	5	0	0	76,900	76,300	600
KING, MICHAEL B	4	47	2	DOOE RD	19.23	181,300	11,700	123,900	48,070	268,830
KING, MICHAEL B	4	48	2	DOOE RD	9.98	0	0	86,800	85,603	1,197

PROPERTY ASSESSMENTS
AS OF DECEMBER 31, 2008

Owner	Map	Lot	Sub	Location	Acres	Building	Other	Land	CU Credit	
KING, SHEILA D	4	53	D	HIGH RIDGE RD	4	152,100	0	68,400	0	220,500
KINGDOM CHRISTIAN MINISTRIES	1	8		OLD MARLBOROUGH RD	133	141,700	5,300	263,800	60,183	350,617
KINGDOM CHRISTIAN MINISTRIES	5	64		FAIRWOOD RD	141.7	634,500	26,200	978,100	33,198	1,605,602
KINGDOM CHRISTIAN MINISTRIES	5	64		FAIRWOOD RD	0	119,800	17,300	0	0	137,100
KINGDOM CHRISTIAN MINISTRIES	5	64		FAIRWOOD RD	0	316,500	3,200	0	0	319,700
KINGDOM CHRISTIAN MINISTRIES	5	64		MARSTALLER DRIVE	0	380,300	0	0	0	380,300
KINGDOM CHRISTIAN MINISTRIES	5	64		MARSTALLER DRIVE	0	262,300	1,900	0	0	264,200
KINGDOM CHRISTIAN MINISTRIES	5	64		CHURCH CIRCLE	0	716,700	0	0	0	716,700
KINGDOM CHRISTIAN MINISTRIES	5	64		MARSTALLER DRIVE	0	240,900	0	0	0	240,900
KINGDOM CHRISTIAN MINISTRIES	5	64		MARSTALLER DRIVE	0	163,000	4,500	0	0	167,500
KINGDOM CHRISTIAN MINISTRIES	5	64		OLD MARLBOROUGH RD	0	399,100	6,300	0	0	405,400
KINGDOM CHRISTIAN MINISTRIES	5	64		MARSTALLER DRIVE	0	169,800	1,100	0	0	170,900
KINGDOM CHRISTIAN MINISTRIES	5	64		MARSTALLER DRIVE	0	185,200	0	0	0	185,200
KIPKA, COLIN D.	7	15	B	PIERCE RD	6.6	234,800	0	88,800	0	323,600
KNAPP, JUDITH A.	7	16	B	PIERCE RD	4.18	107,600	13,300	81,500	0	202,400
KNIGHT TRUST, FRANK E	20	3		EAST SHORE RD	0.52	24,200	0	111,800	0	136,000
KNIGHT, GORDON R	4	18	A	OLD PETERBOROUGH RD	5.97	172,300	32,600	174,200	0	379,100
KNIGHT, GORDON R	4	19		OLD PETERBOROUGH RD	2.94	0	0	70,800	0	70,800
KNIGHT, GORDON R	8	14		OLD PETERBOROUGH RD	11.42	145,600	15,500	126,100	0	287,200
KNIGHT, THOMAS	3	58		WINDMILL HILL RD	4.6	159,600	30,200	92,400	0	282,200
KNIGHT, THOMAS	8	14	A	OLD PETERBOROUGH RD	4.13	16,300	600	163,900	0	180,800
KNIGHT, THOMAS	8	14	A	OLD PETERBOROUGH RD	0	76,300	1,200	0	0	77,500
KNIGHT, THOMAS	8	14	C	OLD PETERBOROUGH RD	29.8	0	0	162,400	157,935	4,465
KNIGHT, TIMOTHY	8	14	B	OLD PETERBOROUGH RD	11.6	175,600	23,700	109,300	28,201	280,399
KNORR, WILLIAM J.	3	32	B	PAGE RD	2	247,200	3,000	82,000	0	332,200
KOESTER, BRIAN S	3	38	A	CRAIG RD	3.13	115,800	0	86,500	0	202,300
KORPI, JAMES	7	18	I	CHESTNUT HILL ROAD	4.04	336,100	6,500	259,400	0	602,000
KORPI, JOHN W.	7	46	H	EAST HARRISVILLE RD	3.36	136,600	16,400	87,400	0	240,400
KORPI, LEONARD F.	6	11	B	MCFARLAND LANE	12.7	567,200	17,500	426,700	28,278	983,122
KORPI, LEONARD F.	12	8		LAKE ROAD	0.1	0	39,100	87,000	0	126,100
KORPI, RALPH P.	4	4	A	LOWER JAFFREY RD	2.12	34,300	800	82,500	0	117,600
KORPI, SCOTT P	5	4		CHESHAM RD	1	97,200	3,200	74,100	0	174,500
KORPI, STEPHAN P. ET AL	4	4		LOWER JAFFREY RD	2.45	102,300	4,700	83,800	0	190,800
KOSKELA, OTTO A	4	65		VALLEY RD	0.7	99,800	100	64,200	0	164,100
KOSKELA, OTTO A	4	75		VALLEY RD	86	104,900	13,800	281,600	146,932	253,368
KOSKELA, OTTO A	4	77		PERRY PASTURE RD	1	0	0	7,800	7,785	15
KURILLA, JOHN M	7	8	B	WINDMILL HILL RD	6.78	132,000	0	132,600	0	264,600
KURILLA, JOHN M	7	8	B	WINDMILL HILL RD		161,400	1,500	0	0	162,900
LADUE, JOHN J	7	46	F	EAST HARRISVILLE RD	3.8	157,900	0	89,200	0	247,100
LAFLAMME, LAWRENCE S	3	69	A	WINDMILL HILL RD	2.53	155,900	3,800	105,200	0	264,900
LAFOND, GARRY J.	5	52		FARNUM RD	6	175,200	20,300	78,000	0	273,500
LAFORTUNE, THOMAS	7	19		MAIN ST	9.5	233,900	300	144,000	0	378,200
LAMBERT, DENNIS	7	65		COBB MEADOW RD	0.18	0	0	2,700	0	2,700
LAMBERT, DENNIS	7	66		COBB MEADOW RD	2	0	0	61,500	0	61,500
LAMONTAGNE, RONALD W	8	46		BRUSH BROOK RD	12.48	211,500	17,400	109,900	30,519	308,281
LAMOUREUX, CHARLES	20	4		EAST SHORE RD	0.48	38,200	900	106,800	0	145,900
LANDRIANI, ROBERT	4	53	K	HIGH RIDGE RD	4.5	207,000	2,500	109,500	0	319,000
LANGBY, ELISABETH	2	1	D	OLD TROY RD	65.5	0	0	245,200	165,985	79,215
LANGEN, MARY	7	61		COBB MEADOW RD	2.36	96,900	9,400	96,000	0	202,300
LANGEN, MARY	7	61		COBB MEADOW RD	0	34,900	0	0	0	34,900

PROPERTY ASSESSMENTS
AS OF DECEMBER 31, 2008

Owner	Map	Lot	Sub	Location	Acres	Building	Other	Land	CU Credit	
LAPIERRE, WILLIAM C	4	73	A	PERRY PASTURE RD	12.27	320,000	3,000	113,200	46,229	389,971
LAPINSKY, ALBERT	8	2		LOWER JAFFREY RD	3.13	85,400	13,400	86,500	0	185,300
LAPOINTE, CHRISTOPHER	8	50	1	SPRUCE RIDGE ROAD	2.65	321,800	8,000	79,100	0	408,900
LASKY, ERIC M.	7	14		PIERCE RD	2.98	143,800	3,000	96,700	0	243,500
LASKY, ERIC M.	7	14		PIERCE RD	0	53,900	55,600	0	0	109,500
LATCHIS, EUGENIA K	14	8		MAIN ST	0.03	0	0	9,200	0	9,200
LATCHIS, EUGENIA K	14	9		MAIN ST	0.1	0	0	16,300	0	16,300
LATCHIS, EUGENIA K	14	14		MERYMAN RD	1.3	240,800	35,400	118,800	0	395,000
LATTI, RICHARD	4	56		VALLEY RD	10.8	0	0	130,700	129,685	1,015
LAWLER, GERALD A	8	37	E	BRUSH BROOK RD	4.84	143,100	900	93,000	0	237,000
LAWRENCE, STEVEN L.	3	53		WINDMILL HILL RD	8.849	105,800	2,000	108,200	21,324	194,676
LAWRENCE, STEVEN L.	3	53	C	LOWER JAFFREY RD	17.41	0	0	129,100	127,465	1,635
LAWRENCE, THEODORE L	4	78		PERRY PASTURE RD	26.1	130,100	8,000	155,700	71,523	222,277
LAWRENCE, THEODORE L	4	79		PERRY PASTURE ROAD	2.7	0	0	70,000	69,960	40
LEE, HENRY	7	3	A	UPPER JAFFREY RD	6	0	12,400	89,000	0	101,400
LEE, HENRY	11	3		LAKE ROAD	0.7	100,500	3,000	468,700	0	572,200
LEE, HENRY	11	3		LAKE ROAD	0	39,600	0	0	0	39,600
LEE, HENRY	11	3	1	LAKE ROAD	0.25	37,400	10,500	220,500	0	268,400
LEHMANN, MICHAEL	6	36		MAIN ST	13.5	234,100	18,200	134,300	33,352	353,248
LEHMANN, MICHAEL	6	37		DUBLIN RD	81	0	0	242,800	208,410	34,390
LEONARD, KARIN L	7	8	D	PIERCE RD	2.18	0	0	63,300	0	63,300
LEONARD, KARIN L	7	8	E	PIERCE RD	2.18	158,800	1,500	74,400	0	234,700
LETOURNEAU, BECKY A	3	32	K	CRAIG RD	2.05	321,400	14,900	82,200	0	418,500
LEVENE, GRISEL REVOC TRUST	4	53	E	HIGH RIDGE RD	5.65	294,600	18,200	172,200	0	485,000
LEVENE, STEVEN	15	18		FROTHINGHAM RD	1.2	0	0	23,600	0	23,600
LEVENE, STEVEN	15	20		OLD COMMON RD	3	542,700	23,700	137,200	0	703,600
LEVENTHAL, FRED M. & JEAN H.	3	61	A	WINDMILL HILL RD	5	125,000	0	85,000	0	210,000
LEWANDOWSKI, STANLEY	4	74		VALLEY RD	0.5	100,600	9,000	44,000	0	153,600
LEWICKE, BETTE	21	8		GRANITE CIRCLE	2.85	162,000	3,000	89,200	0	254,200
LEWIS, JOHN	4	31		GOLDMINE RD	39.64	435,800	48,200	419,800	137,404	766,396
LEWIS, JOHN	4	31	A	GOLDMINE RD	2.82	0	0	67,300	66,911	389
LEWIS, JOHN	4	31	D	GOLDMINE RD	2.59	0	0	66,800	66,445	355
LEWIS, RICHARD &	4	53	C	HIGH RIDGE RD	9	194,300	0	81,200	0	275,500
LIZOTTE, THEODORE	4	64		DOOE RD	3	152,500	2,400	77,400	0	232,300
LORING, JANICE A.	3	74		PARSONS RD	141	106,400	17,900	303,300	179,274	248,326
LOVERING, ROBERT R	8	37	B	BRUSH BROOK RD	3.3	215,100	1,000	126,400	0	342,500
LOWENTHAL, HARRY	7	50	E	MANDO LANE	19.37	342,800	1,700	116,900	47,897	413,503
LUCAS, CHRISTOPHER	7	44	B	EAST HARRISVILLE RD	0.9	137,600	14,600	73,400	0	225,600
LUKE, RACHAEL K	8	43	A	SPRING ROAD	2.002	193,900	0	69,700	0	263,600
MACK, ROSEMARY N.	16	8		CHURCH ST	1.6	218,700	44,300	76,500	0	339,500
MACKENZIE NORTH HOLDINGS LLC	8	5		LOWER JAFFREY RD	2.67	157,300	1,600	127,000	0	285,900
MACKEY, SCOTT C	3	50		WINDMILL HILL RD	0.41	0	0	12,000	0	12,000
MACKEY, SCOTT C	3	51		LOWER JAFFREY RD	5	115,800	8,400	94,000	0	218,200
MACKEY, SCOTT C	4	10		LOWER JAFFREY RD	0.65	0	0	600	0	600
MACKINNON, RICHARD A	3	73	A	PARSONS RD	5.1	212,800	26,700	93,700	0	333,200
MACMILLAN, FRED.W.REV.TRUST	1	1		ESTAWELLA RD	85.41	258,900	23,800	165,100	54,201	393,599
MACVEAGH, JR, CHARLTON	14	12		MAIN ST	0.03	0	800	18,500	0	19,300
MACY, SEAN REVOCABLE TRUST	3	46		LOWER JAFFREY RD	14	257,500	32,800	333,400	85,052	538,648
MACY, SUZAN R.	4	1		LOWER JAFFREY RD	105	340,900	12,100	295,300	139,392	508,908
MAGUIRE, FRANCIS	1	8	B	OLD TROY RD	2.97	151,700	3,700	91,500	7,170	239,730

PROPERTY ASSESSMENTS
AS OF DECEMBER 31, 2008

Owner	Map	Lot	Sub	Location	Acres	Building	Other	Land	CU Credit	
MANOSH, LARRY W	20	1	INT2	EAST SHORE RD	0.195	29,700	0	0	0	29,700
MARCHAND, RENE	20	43		LADY SLIPPER LANE	0.35	59,700	2,600	38,700	0	101,000
MARCHAND, RENE	20	44		LADY SLIPPER LANE	0.37	0	1,200	30,800	0	32,000
MARKUSON, DAVID & NANCY	5	38		MAIN ST	2	274,900	15,100	246,000	0	536,000
MARLOWE DAVID DEFOREST	7	38		EAST HARRISVILLE RD	2.54	18,500	6,100	49,200	0	73,800
MARRINER, THOMAS	18	2		OLD COUNTY RD	2.09	188,800	0	92,700	0	281,500
MARTIN, MEREDITH REVOC. TRST	4	45	A	DOOE RD	2.7	150,100	0	84,800	0	234,900
MARTIN, THOMAS	21	37		BOULDER DR	2.03	192,500	9,200	78,000	0	279,700
MARTINS, HEIDI M	7	42		EAST HARRISVILLE RD	22	109,600	12,900	142,400	51,048	213,852
MARTLAND, DAVID A	4	53		HIGH RIDGE RD	4.23	297,300	14,300	162,700	0	474,300
MARTLAND, DAVID A	4	53	J	HIGH RIDGE RD	1.58	0	0	75,200	0	75,200
MATTESEN, NANCY L	2	12	A	BURPEE RD	17.2	0	0	118,200	116,585	1,615
MATTSON, KERWIN M	4	45		DOOE RD	4.8	55,700	1,100	75,300	0	132,100
MATTSON, MARYANN	4	46		DOOE RD	9.5	239,100	1,000	107,600	0	347,700
MCALEER, KENNETH	3	13	E	UPPER JAFFREY RD	10.39	0	0	97,300	0	97,300
MCALEER, KENNETH	3	13	F	UPPER JAFFREY RD	9.57	372,700	18,900	174,300	0	565,900
MCDONALD, BRIAN REVOC. TRUST	16	42		MAIN ST	1.17	185,200	3,800	94,300	0	283,300
MCINTYRE, ELIZABETH A	4	49	B	VALLEY RD	5.06	116,500	0	88,700	0	205,200
MCKENNA, ALICE REVOC. TRUST	6	27	A	UPPER JAFFREY RD	5.2	0	0	79,100	78,533	567
MCKENNA, ALICE REVOC. TRUST	6	28		UPPER JAFFREY RD	21	139,400	15,500	208,000	124,031	238,869
MCKENNA, FRANCIS E	1	12		OLD MARLBOROUGH RD	17.8	184,600	5,000	212,800	61,845	340,555
MCKENNA, FRANCIS E	8	27	A	BRUSH BROOK RD	8.2	140,000	0	138,600	0	278,600
MCKENNA, JOHN J. REVOC.TRUST	5	67		OLD MARLBOROUGH RD	9	0	0	65,800	0	65,800
MCKENNA, JOHN J. REVOC.TRUST	5	71	D	STONE POND RD	0.44	0	0	17,200	0	17,200
MCLEAN, A. GEORGE &	6	11		MCFARLAND LANE	20.3	448,700	19,200	457,900	44,487	881,313
MCLEAN, A. GEORGE &	10	12		LAKE ROAD	0.62	0	10,700	242,100	0	252,800
MCLEAN, DWAYNE E.	4	5	B	LOWER JAFFREY RD	3.3	146,800	38,500	78,500	0	263,800
MCLEAN, ERNEST L	4	5		LOWER JAFFREY RD	7.24	136,300	10,600	123,500	0	270,400
MCLEAN, MARK A.	4	5	A	LOWER JAFFREY RD	3.46	99,800	2,000	79,100	0	180,900
MCLELLAN, ELIZABETH G.	2	3		MILLBROOK RD	111.7	127,100	12,300	292,900	72,427	359,873
MCLELLAN, ELIZABETH G.	2	3		OLD TROY RD	0	41,700	7,200	0	0	48,900
MCLELLAN, ELIZABETH G.	6	3	A	OLD TROY RD	5.23	210,400	12,100	104,400	0	326,900
MCLELLAN, ELIZABETH G.	10	5		LAKE ROAD	0.04	0	0	36,400	0	36,400
MCLELLAN, KENNETH E	4	48	3	DOOE RD	8.8	156,700	11,800	95,400	0	263,900
MCLEOD, DAVID T	7	26	E	MONUMENT RD	3.4	108,700	0	74,500	0	183,200
MCMAHON, SHAUN T.	17	6		MAIN ST	1.25	169,200	9,300	94,600	0	273,100
MCPEAKE, JOHN	3	14	D	UPPER JAFFREY RD	2.4	187,600	16,300	83,600	0	287,500
MEERFIELD REALTY TRUST	5	71	A	OLD MARLBOROUGH RD	5.8	166,300	11,900	135,900	0	314,100
MEIKLEJOHN, HARRY Y.	5	35		MAIN ST	2.2	320,700	6,500	186,300	0	513,500
MEISSNER, ROBERT C.	21	31		BOULDER DR	2.92	113,600	3,000	81,400	0	198,000
MERENDA, JAMES	20	27		OFF STONE POND RD	0.36	0	0	21,900	0	21,900
MERENDA, JAMES	20	40		LADY SLIPPER LANE	0.3	0	0	10,100	0	10,100
MERRICK, CURTIS & KATHY	8	21		MAIN ST	1.1	134,600	6,800	78,400	0	219,800
MERYMAN, ELIZ. REV. TRUST	6	58		MERYMAN RD	3.25	311,500	80,100	104,400	0	496,000
MERYMAN, ELIZ. REV. TRUST	14	7		MAIN ST	0.2	0	0	26,400	0	26,400
MIKA, RICHARD L	13	4		LAKE ROAD	0.29	0	39,000	229,200	0	268,200
MIKA, RICHARD L	13	7		LAKE ROAD	4.5	290,600	14,600	181,700	0	486,900
MILLER, PAUL A	7	41		EAST HARRISVILLE RD	10.5	101,600	22,000	129,400	48,436	204,564
MILLER, PAUL A	7	46	G	EAST HARRISVILLE RD	2.34	0	0	70,900	70,549	351
MINER, DORIS	20	5		EAST SHORE RD	0.45	0	900	51,000	0	51,900

PROPERTY ASSESSMENTS
AS OF DECEMBER 31, 2008

Owner	Map	Lot	Sub	Location	Acres	Building	Other	Land	CU Credit	
MITCHELL, ARTHUR	7	52		GERRY RD	1.97	68,000	3,400	57,300	0	128,700
MITCHELL, HARLAN R	20	41		LADY SLIPPER LANE	0.53	0	0	14,700	0	14,700
MITCHELL, HARLAN R	20	42		LADY SLIPPER LANE	0.76	36,200	800	60,300	0	97,300
MONADNOCK NO.3 LLC	17	18		MONUMENT RD	3.75	0	0	77,300	0	77,300
MONADNOCK PRESERVATION LLC	6	12	A	LAKE ROAD	78.2	0	0	369,900	142,702	227,198
MONADNOCK PRESERVATION LLC	9	3		LAKE ROAD	0.78	0	0	287,800	287,463	337
MONAGHAN, DENNIS	3	13	D	FIRE LANE 3	6.2	172,500	24,600	102,300	0	299,400
MOODY JR, CHARLES C. &	3	7	A	UPPER JAFFREY RD	5.01	0	11,900	145,800	0	157,700
MOORE, F H	6	49		OLD HARRISVILLE RD	4	477,200	12,800	135,000	0	625,000
MOORE, F H	6	49	A	OLD HARRISVILLE RD	3	146,800	4,900	87,700	0	239,400
MOORE, GERGORY D. &	7	46	A	EAST HARRISVILLE RD	2.5	103,500	500	84,000	0	188,000
MOORE, JAMES E	21	47		GREENWOOD RD	5.2	113,900	3,000	140,600	0	257,500
MORAN, FRANCES	2	9		BURPEE RD	1.5	0	0	36,000	0	36,000
MORAN, PETER	4	48	1	DOOE RD	9.64	130,900	14,500	110,100	0	255,500
MORAN, PETER	4	49	A	VALLEY RD	5.005	0	0	129,000	0	129,000
MORMOR'S STUGA TRUST	3	41		FROST POND	40	31,700	6,800	289,400	93,506	234,394
MORMOR'S STUGA TRUST	3	41		FROST POND		47,700	0	0	0	47,700
MORRIS, JOHN A.	10	17		LAKE ROAD	0.01	0	0	12,000	0	12,000
MORRIS, JOHN A.	10	20		BARNEY RD	1.4	287,100	27,800	226,900	0	541,800
MORRIS, ZACHARY T	4	67		VALLEY RD	2.07	215,600	3,000	82,300	0	300,900
MOSES, ROBERT S	6	42		DUBLIN RD	2	150,900	22,200	81,200	0	254,300
MOSHER, MICHAEL	5	53		MAIN ST	5.2	218,000	7,300	93,600	0	318,900
MOUNTAIN VIEW BIBLE CHURCH	3	29		PAGE RD	30.2	248,400	3,500	227,700	70,204	409,396
MUHLENBERG, HENRY F	21	22		BOULDER DR	7.32	222,900	5,000	96,600	0	324,500
MUHONEN, SCOTT M. &	3	14	A	OXBOW ROAD	18.1	215,100	3,800	107,200	27,152	298,948
MUIR, ROBERT C.	3	32	I	FORBUSH RD	2.04	233,300	0	82,200	0	315,500
MUNN JR., JOHN I	16	12		MAIN ST	0.49	184,700	16,600	65,000	0	266,300
MURPHY, THOMAS J	8	34	D	RICHARDSON ROAD	5.76	403,100	0	95,300	0	498,400
MURPHY, JOHN	3	64		WINDMILL HILL RD	41.1	529,200	27,900	437,100	135,354	858,846
MURPHY, JOHN	3	64		WINDMILL HILL RD	0	113,500	27,500	0	0	141,000
MURRAY, ROGER W	7	44		EAST HARRISVILLE RD	2.8	127,800	1,000	80,900	0	209,700
NAGY, OLGA M. DAVIDSON	6	59	F	STONLEA LANE	3.959	232,600	5,000	156,300	0	393,900
NAGY, OLGA M. DAVIDSON	6	59	F	STONLEA LANE		224,400	0	0	0	224,400
NAGY, OLGA M. DAVIDSON	14	13		MERYMAN RD	1.5	281,000	10,900	192,000	0	483,900
NAGY, OLGA M. DAVIDSON	14	00007A		MAIN ST	0.08	0	0	16,200	0	16,200
NASHUA VALLEY COUNCIL INC	3	15		UPPER JAFFREY RD	40	0	4,200	251,200	0	255,400
NASHUA VALLEY COUNCIL INC	3	17		UPPER JAFFREY RD	79	87,200	21,500	312,400	0	421,100
NASHUA VALLEY COUNCIL INC	3	17		UPPER JAFFREY RD	0	0	4,500	0	0	4,500
NASHUA VALLEY COUNCIL INC	3	18		UPPER JAFFREY RD	0.68	0	0	15,800	0	15,800
NASHUA VALLEY COUNCIL INC	3	19		UPPER JAFFREY RD	4.5	39,300	47,100	621,000	0	707,400
NASHUA VALLEY COUNCIL INC	3	19		UPPER JAFFREY RD	0	54,700	5,000	0	0	59,700
NASHUA VALLEY COUNCIL INC	3	19		UPPER JAFFREY RD	0	44,300	0	0	0	44,300
NASHUA VALLEY COUNCIL INC	3	19		UPPER JAFFREY RD	0	48,500	0	0	0	48,500
NASHUA VALLEY COUNCIL INC	3	19		UPPER JAFFREY RD		21,100	0	0	0	21,100
NASHUA VALLEY COUNCIL INC	3	20		UPPER JAFFREY RD	98	134,500	31,900	474,400	0	640,800
NASHUA VALLEY COUNCIL INC	3	20		UPPER JAFFREY RD	0	29,500	11,600	0	0	41,100
NASHUA VALLEY COUNCIL INC	3	20		UPPER JAFFREY RD		26,700	900	0	0	27,600
NAT. SPIRITUAL ASSEMB. OF THE	17	23		MAIN ST	6.9	475,600	11,500	116,600	0	603,700
NAYLOR, JOHN J	8	18		MAIN ST	7	108,400	2,700	94,500	0	205,600
NAYLOR, THOMAS	8	19		MAIN ST	3.75	105,300	3,200	80,100	0	188,600

PROPERTY ASSESSMENTS
AS OF DECEMBER 31, 2008

Owner	Map	Lot	Sub	Location	Acres	Building	Other	Land	CU Credit	
NELSON, DAVID E	3	53	B	LOWER JAFFREY RD	2.05	188,500	33,200	82,200	0	303,900
NELSON, JOHN & JOYCE REV.TR,	17	14		MAIN ST	1	174,200	3,000	93,600	0	270,800
NEW ENGLAND FORESTRY FOUND	1	7	A	OLD TROY RD	100	0	0	302,900	298,452	4,448
NEW HAMPSHIRE, STATE OF	1	10		OLD MARLBOROUGH RD	46	0	0	132,600	0	132,600
NEW HAMPSHIRE, STATE OF	4	10	A	LOWER JAFFREY RD	0.11	0	0	1,900	0	1,900
NEW HAMPSHIRE, STATE OF	5	17		MAIN ST	17	0	0	114,700	0	114,700
NEW HAMPSHIRE, STATE OF	5	17	A	MAIN ST	9	0	0	91,500	0	91,500
NEW HAMPSHIRE, STATE OF	5	18		MAIN ST	14	0	0	27,700	0	27,700
NEW HAMPSHIRE, STATE OF	5	20		MAIN ST	3.4	0	0	8,800	0	8,800
NEW HAMPSHIRE, STATE OF	5	21		MAIN ST	75	0	0	239,400	0	239,400
NEW HAMPSHIRE, STATE OF	5	44		MAIN ST	1	0	0	46,800	0	46,800
NEW HAMPSHIRE, STATE OF	14	1		MAIN ST	0.6	0	0	89,400	0	89,400
NEW HAMPSHIRE, STATE OF	14	3		MAIN ST	0.25	0	0	47,000	0	47,000
NEW HAMPSHIRE, STATE OF	14	4		MAIN ST	0.5	0	0	123,200	0	123,200
NEWCOMBE, JENNIE C.	20	32		EAST SHORE RD	0.74	31,700	900	79,200	0	111,800
NEWCOMBE, JOHN T	20	9		EAST SHORE RD	0.38	37,700	2,400	90,800	0	130,900
NEWELL, DENNIS H	5	9	A	CHESHAM RD	2	100,200	1,800	82,000	0	184,000
NH STATE FISH & GAME DEPT	8	10		ROUTE 101	7	0	0	59,700	0	59,700
NICHOLS, MARK L.	8	37	O	GREENWOOD RD	5.18	325,900	3,000	111,500	0	440,400
NICHOLSON, MARK	7	46	J	MAIN ST	4.034	72,900	13,500	99,100	0	185,500
NIELSEN, ELDEN	19	5	A	MONUMENT RD	0.6	80,100	0	53,600	0	133,700
NIEMELA, BROOKS	3	32	L	CRAIG RD	3.8	295,200	3,000	84,700	0	382,900
NIEMELA, CALEB	3	32	M	CRAIG RD	3.52	237,000	14,900	88,100	0	340,000
NILES, VIRGINIA	3	6		LEARNED RD	11.19	257,000	52,400	145,200	0	454,600
NILES, VIRGINIA	3	6		LEARNED RD	0	59,600	4,200	0	0	63,800
NIXON, DENNIS W.	8	34		RICHARDSON ROAD	17.6	589,500	12,600	203,300	28,123	777,277
NOBLES, WILLIAM H	21	19		BOULDER DR	2.33	225,300	3,000	83,300	0	311,600
NOFTLE, ROBERT	7	18	B	CHESTNUT HILL ROAD	3.11	0	0	160,800	0	160,800
NOFTLE, ROBERT	7	18	D	CHESTNUT HILL ROAD	2.96	0	0	138,000	0	138,000
NORTHERN N.E. TELEPHONE	4	17		OLD PETERBOROUGH RD	0.23	0	0	9,000	0	9,000
NORTHERN N.E. TELEPHONE	17	19		MONUMENT RD	0.9	187,700	3,900	110,100	0	301,700
OBENLAND, ROBERT	3	16		UPPER JAFFREY RD	4	147,800	15,100	135,000	0	297,900
OBER, RICHARD	3	13	B	UPPER JAFFREY RD	2.5	207,200	20,000	96,600	0	323,800
O'BRIEN, DANA B.	8	34	B	RICHARDSON ROAD	5	248,300	0	133,500	0	381,800
OJA, JEFFREY W. &	1	8	A	OLD TROY RD	2.173	153,200	2,500	68,200	577	223,323
OJA, WILLARD	4	39	A	GOLDMINE RD	1.5	140,000	26,000	88,000	0	254,000
O'ROURKE, DANIEL J	16	41		MAIN ST	3.75	269,100	31,900	118,600	0	419,600
OUELLETTE, PAULINE F.	3	48		LOWER JAFFREY RD	16	73,200	100	140,100	56,002	157,398
PABO, MARCIA J	5	71		OLD MARLBOROUGH RD	5.2	288,300	24,200	187,100	0	499,600
PABO, MARCIA J	5	71		OLD MARLBOROUGH RD	0	85,500	3,000	0	0	88,500
PACELLI, LOUIS	7	50	D	GERRY RD	6.94	0	0	77,700	0	77,700
PACILLO, CAROL A	18	1		OLD COUNTY RD	5.6	57,900	0	84,200	0	142,100
PAICE, SCOTT G.	7	8	B1	WINDMILL HILL RD	2.08	195,900	8,800	74,100	0	278,800
PALLOTTA, RALPH	8	32	D	BRUSH BROOK RD	45.4	668,900	43,600	224,700	105,194	832,006
PALLOTTA, RALPH	21	20		BOULDER DR	13.76	327,600	5,800	124,100	39,431	418,069
PAP, PETER B	12	3		LAKE ROAD	1.75	0	0	372,600	0	372,600
PAP, PETER B	12	3	A	MAURAN LANE	2.25	199,600	31,700	157,700	0	389,000
PAP, PETER B	17	15		MAIN ST	1.96	338,500	6,600	124,700	0	469,800
PARKER, CHRISTOPHER M.	8	24	A	COBB MEADOW RD	7.91	235,500	500	101,700	0	337,700
PARKER, J WESTON	17	16	A	MONUMENT RD	1.27	0	0	67,400	0	67,400

PROPERTY ASSESSMENTS
AS OF DECEMBER 31, 2008

Owner	Map	Lot	Sub	Location	Acres	Building	Other	Land	CU Credit	
PASCUCCI, EDWARD S	3	64	A	PIERCE RD	5.7	220,600	5,000	95,100	0	320,700
PB PROJECT MGT	4	21	A	OLD PETERBOROUGH RD	23	0	0	138,900	0	138,900
PEABODY, PAMELA R	10	27		HIGHFIELD LANE	1.2	235,800	15,800	134,700	0	386,300
PEASE, GREGORY	3	8		UPPER JAFFREY RD	1.7	264,700	3,000	80,800	0	348,500
PERKINS, STEPHEN C.	3	44	A	KORPI RD	1	171,400	0	78,000	0	249,400
PETERBOROUGH SPORTSM. CLUB	4	22		OLD PETERBOROUGH RD	21	84,600	7,300	325,800	168,502	249,198
PETRONE, AUGUSTA HENDERSON	3	1		WINDMILL HILL RD	75	1,232,500	30,500	455,400	0	1,718,400
PETRONE, AUGUSTA HENDERSON	3	1		WINDMILL HILL RD		88,500	0	0	0	88,500
PETRONE, AUGUSTA HENDERSON	3	2		UPPER JAFFREY RD	29	0	15,900	214,800	0	230,700
PETTY, DAVID W	8	37	H	GREENWOOD RD	4.14	0	0	146,200	0	146,200
PFUNTNER, MATTHEW	7	46	B	EAST HARRISVILLE RD	10.4	175,700	17,600	121,600	0	314,900
PHILLIPS, DAVID A	4	30		GOLDMINE RD	2.16	112,500	400	90,900	0	203,800
PHOENIX HOUSE OF NE	7	15		PIERCE RD	13.3	418,300	24,800	376,400	0	819,500
PHOENIX HOUSE OF NE	7	15		PIERCE RD	0	122,900	5,400	0	0	128,300
PHOENIX HOUSE OF NE	7	15		PIERCE RD	0	167,700	0	0	0	167,700
PHOENIX HOUSE OF NE	7	15		PIERCE RD	0	35,800	0	0	0	35,800
PHOENIX HOUSE OF NE	7	15		PIERCE RD	0	65,400	0	0	0	65,400
PHOENIX HOUSE OF NE	7	15		PIERCE RD	0	117,400	0	0	0	117,400
PICKFORD, HUBERT	4	25		GOLDMINE RD	2	168,800	9,000	90,200	0	268,000
PICKFORD, JAMES C	4	62		DOOE RD	6.8	0	0	69,600	0	69,600
PICKFORD, RENEE	8	25		MAIN ST	2	84,300	7,100	102,500	0	193,900
PICKFORD, RENEE	8	25		MAIN ST	0	20,700	0	0	0	20,700
PICKFORD, RICHARD E.	4	72		VALLEY RD	2.29	85,000	0	83,200	0	168,200
PICKFORD, RICHARD E.	4	72	C	VALLEY RD	11.64	0	0	107,900	36,755	71,145
PICKFORD, RICHARD E.	4	73		VALLEY RD	2.02	0	23,300	74,000	1,539	95,761
PICKFORD, RICHARD E.	4	76		PERRY PASTURE RD	3	0	0	8,600	8,555	45
PIERCE, JOHN B. REVOC. TRUST	8	38		BRUSH BROOK RD	8.6	286,800	16,200	103,800	0	406,800
PILLSBURY, CHARLES	7	46		MAIN ST	4.027	222,600	3,000	143,700	0	369,300
PILLSBURY, CHARLES	18	8		MAIN ST	4.31	205,700	40,100	100,200	0	346,000
PILLSBURY, CHARLES	18	8		MAIN ST		0	3,000	0	0	3,000
PILLSBURY, CHARLES	18	8	A	OLD COUTY RD	4.02	0	1,700	73,000	0	74,700
PINNEY, ALLAN	7	71	A	COBB MEADOW RD	2.9	151,200	7,500	81,300	0	240,000
PINNEY, ARNOLD &	7	69		COBB MEADOW RD	3.4	99,400	0	83,200	0	182,600
PINNEY, MADELENE	7	71	B	COBB MEADOW RD	5.7	0	0	17,100	0	17,100
PISCIOTTA, RICHARD	8	37	M	GREENWOOD RD	2.22	194,300	3,600	89,500	0	287,400
PLIMPTON, MICAH	8	44		BRUSH BROOK RD	7	0	200	84,600	17,292	67,508
PLIMPTON, MICAH	8	45		BRUSH BROOK RD	4.25	71,200	6,800	91,000	11,428	157,572
PLUMMER, PAULINE	2	6		BURPEE RD	5.84	88,500	5,400	96,400	0	190,300
POISSON, JOHN M	20	8		EAST SHORE RD	0.55	35,800	600	114,600	0	151,000
POMPILIA ASSOCIATES	6	18		PUMPELLY LN	18.86	88,700	3,000	158,800	0	250,500
POMPILIA ASSOCIATES	6	18	B	SNOW HILL RD	14.7	0	0	155,100	0	155,100
POOL, ELIZABETH	15	5		FIRE LANE 1	0.07	0	0	72,900	0	72,900
POOL, ELIZABETH 1998 TRUST	6	16		SNOW HILL RD	20.5	505,100	17,500	527,700	81,379	968,921
POWELL, JEFFREY	3	11		OXBOW ROAD	15.9	221,700	12,800	127,600	45,873	316,227
PRATT, JOHN & ELSI REV.TRUST	4	55		VALLEY RD	22	166,200	4,100	162,700	78,822	254,178
PRIMAVERA, VALERIE E	2	11		BURPEE RD	6	0	0	70,600	69,701	899
PUBLIC SERVICE OF NH	5	10		CHESHAM RD	0.44	0	2,938,400	50,200	0	2,988,600
PUBLIC SERVICE OF NH	000U	00P	OWE	BEECH HILL	0	0	40,000	0	0	40,000
PUTNAM 1956 TRUST, DAVID	5	12		MARLBOROUGH RD	12	0	0	100,300	99,173	1,127
PUTNAM 1956 TRUST, DAVID	5	15		MARLBOROUGH RD	655	0	0	440,700	379,191	61,509

PROPERTY ASSESSMENTS
AS OF DECEMBER 31, 2008

Owner	Map	Lot	Sub	Location	Acres	Building	Other	Land	CU Credit	
PUTNAM 1956 TRUST, DAVID	5	16		MARLBOROUGH RD	1.5	0	0	20,000	19,859	141
PUTNAM 1956 TRUST, DAVID	5	19		MARLBOROUGH RD	3	0	0	70,700	70,418	282
PUTNAM 1956 TRUST, DAVID	5	23		MARLBOROUGH RD	62.5	0	0	107,500	102,193	5,307
PUTNAM 1956 TRUST, DAVID	5	24		MARLBOROUGH RD	0.5	0	0	5,500	5,453	47
PUTNAM 1956 TRUST, DAVID	5	25		MARLBOROUGH RD	8	0	0	19,300	18,948	352
PUTNAM 1956 TRUST, DAVID	5	26		MARLBOROUGH RD	0.63	0	0	6,100	6,006	94
PUTNAM 1956 TRUST, DAVID	5	39		MARLBOROUGH RD	74	0	0	192,700	185,751	6,949
PUTNAM 1956 TRUST, DAVID	5	40		MARLBOROUGH RD	0.25	0	0	3,500	3,481	19
PUTNAM 1956 TRUST, DAVID	5	41		MARLBOROUGH RD	25.8	0	0	95,700	93,277	2,423
PUTNAM 1956 TRUST, DAVID	5	65		MARLBOROUGH RD	280	0	0	377,200	291,328	85,872
PUTNAM 1956 TRUST, DAVID	20	20		OFF STONE POND RD	3.4	0	0	36,800	36,481	319
PUTNAM 1956 TRUST, DAVID	20	21		STONE POND RD	0.49	0	0	20,600	20,578	22
PUTNAM 1956 TRUST, DAVID	20	22		STONE POND RD	0.24	0	0	12,900	12,863	37
PUTNAM 1956 TRUST, DAVID	20	23		STONE POND RD	0.24	0	0	12,900	12,889	11
PUTNAM 1956 TRUST, DAVID	20	24		KERSHAW AVE	0.48	0	0	20,300	20,279	21
PUTNAM 1956 TRUST, DAVID	20	25		OFF STONE POND RD	0.31	0	0	32,200	32,171	29
PUTNAM 1956 TRUST, DAVID	20	26		OFF STONE POND RD	0.36	0	0	16,600	16,566	34
PUTNAM, ALEXANDRA 1992 TRUST	1	3		OLD TROY RD	117	0	0	309,500	287,176	22,324
RAGGED EDGE REALTY	17	25		MAIN ST	2.6	280,300	0	135,100	0	415,400
RAGGED EDGE REALTY	17	25		MAIN ST	0	489,600	14,100	0	0	503,700
RAJANIEMI, DWAYNE S.	4	62	B	DOOE RD	10.75	168,800	20,900	111,400	0	301,100
RAJANIEMI, P. ALBERT	4	13		LOWER JAFFREY RD	8	114,600	12,400	114,900	0	241,900
RALEIGH, JOHN	19	4		MONUMENT RD	0.94	94,800	0	75,200	0	170,000
RAU, LAWRENCE R	4	78	G	PERRY PASTURE RD	14	254,200	5,000	106,200	0	365,400
RAWLS, FLORENCE	3	5		UPPER JAFFREY RD	135.6	256,100	4,000	734,600	379,642	615,058
RAWLS, FLORENCE	3	5		UPPER JAFFREY RD	0	113,100	0	0	0	113,100
RAYMOND, CHRISTOPHER LOW	3	6	B	LEARNED RD	5.213	0	0	64,500	0	64,500
REBOLLEDO, RICHARD G	3	32	F	FORBUSH RD	2.45	314,200	0	92,200	0	406,400
REDEVCO LTD	1	17		OLD MARLBOROUGH RD	16.68	392,200	27,100	206,900	55,934	570,266
REDEVCO LTD	1	17	A	OLD MARLBOROUGH RD	4	0	68,000	81,000	0	149,000
REED, KARL A.	16	1		MAIN ST	1.75	161,900	38,400	96,600	0	296,900
REINERS, SUSAN	17	26		OLD COUNTY RD	0.92	129,300	30,500	92,900	0	252,700
REPACI REV.TRST, JAS.&STEPH.	21	26		BOULDER DR	2.06	232,700	3,000	82,200	0	317,900
RESNICK, LAWRENCE A	3	42	A	FROST POND	0.66	95,300	4,600	137,200	0	237,100
RICE, THOMAS	20	12		EAST SHORE RD	0.55	56,400	1,900	114,600	0	172,900
RICHARDS CO-TRUSTEES	7	17		PIERCE RD	15	0	0	44,100	41,238	2,862
RIVES, SALLY HEATH	7	8		WINDMILL HILL RD	25.53	84,400	20,100	187,600	0	292,100
ROBBIE,WALTER	2	8		BURPEE RD	6.3	30,600	0	80,400	0	111,000
ROBERTSON, DR RUSSELL W	7	53		GERRY RD	150	149,700	57,400	332,600	150,553	389,147
ROBERTSON, DR RUSSELL W	7	53		GERRY RD	0	292,900	33,700	0	0	326,600
ROBERTSON, PRUDENCE P	7	50	F	GERRY RD	15.74	0	0	103,400	101,042	2,358
ROBINSON, ABIGAIL S.	11	4		LAKE ROAD	1.26	173,900	5,000	592,800	0	771,700
ROBINSON, ABIGAIL S.	11	4		LAKE ROAD		48,500	3,000	0	0	51,500
ROBINSON, ABIGAIL S.	11	7		LAKE ROAD	10.76	592,900	95,300	273,300	0	961,500
ROBINSON, ABIGAIL S.	11	7		LAKE ROAD	0	113,600	0	0	0	113,600
ROBINSON, THOMAS	18	3		PIERCE RD	1.9	194,600	3,000	81,600	0	279,200
ROCCONI, MARK	20	46		LADY SLIPPER LANE	1.22	0	0	23,700	0	23,700
ROCCONI, MARK	20	47		EAST SHORE RD	0.67	37,000	1,400	50,300	0	88,700
RODRIGUEZ, ANN N.	3	68	A	WINDMILL HILL RD	5.05	323,100	6,000	156,200	0	485,300
ROHDE, LOUISE L. REV.TRUST	8	42		SPRING ROAD	2.7	154,800	10,200	84,800	0	249,800

PROPERTY ASSESSMENTS
AS OF DECEMBER 31, 2008

Owner	Map	Lot	Sub	Location	Acres	Building	Other	Land	CU Credit	
ROINA, ANTHONY D.	21	39		GRANITE CIRCLE	2.49	224,700	5,000	78,500	0	308,200
RONDEAU, JOHN	20	48		STONE POND RD	1.2	40,700	2,700	63,000	0	106,400
RONDEAU, JOHN &	20	16		STONE POND RD	0.25	0	0	37,800	0	37,800
ROOSA, GERALD T.	16	44		MAIN ST	10	85,400	8,500	144,000	0	237,900
ROSS, LAWRENCE C.	16	43		MAIN ST	1.16	168,900	7,500	89,500	0	265,900
ROTH, RICHARD B	7	46	C	EAST HARRISVILLE RD	3.9	290,500	0	89,600	0	380,100
ROTHBERG, MICHAEL S.	7	50	C	GERRY RD	11	0	0	74,700	73,052	1,648
ROUSSEAU, TIMOTHY J.	8	37	Q	GREENWOOD RD	5.02	266,900	5,000	111,100	0	383,000
ROWE IV, WALLACE H. &	4	53	F	HIGH RIDGE RD	5.7	0	0	99,900	0	99,900
ROY, BRIAN P.	4	64	A	DOOE RD	2	214,400	3,700	55,400	0	273,500
RUBLEE, ELLEN MACVEAGH	6	47		OLD HARRISVILLE RD	2.15	383,500	13,900	173,500	0	570,900
RUTH, CHARLES L	4	78	F	MOSSEY LANE	2	151,600	3,900	55,800	0	211,300
SABINE, THEA C	6	17		PUMPELLY LN	5.5	325,100	3,000	115,200	0	443,300
SANDERS, STEVEN R.	19	6		MONUMENT RD	2.26	66,500	5,700	74,700	0	146,900
SANGERMANO JR, JOSEPH	3	56		LOWER JAFFREY RD	3.5	133,400	53,800	132,000	0	319,200
SANGERMANO, JOSEPH	8	4	A	LOWER JAFFREY RD	2.1	111,000	20,700	82,400	0	214,100
SARGENT, JAMES E	8	43		SPRING ROAD	2.941	262,800	0	85,800	0	348,600
SATURLEY, ROBERT D	8	40		BRUSH BROOK RD	14	0	0	140,000	138,685	1,315
SATURLEY, RUSSELL E	8	39		BRUSH BROOK RD	1.5	68,100	33,100	80,000	0	181,200
SCHAUER, MARK	8	32	A	BRUSH BROOK RD	18.8	132,200	3,000	133,000	53,257	214,943
SCHEINBLUM, RICHARD D.	8	37	K	GREENWOOD RD	2.9	294,800	8,500	148,900	0	452,200
SCHEURING, DAVID	5	33		CAMP ROCKNE LANE	4.58	336,900	1,700	192,700	0	531,300
SCHNABEL, WALTER	17	11		MAIN ST	1.704	178,200	25,900	96,400	0	300,500
SCHOTT, JOHN R. &	1	17	B	OLD MARLBOROUGH RD	7.19	254,000	4,700	90,600	0	349,300
SCOTT, CYNTHIA	3	61	E	WINDMILL HILL RD	3	422,000	95,200	129,000	0	646,200
SCOTT, CYNTHIA	3	61	F	WHITNEY DR	3.5	165,300	16,600	79,200	0	261,100
SCOTT, CYNTHIA	3	61	G	WHITNEY DR	7.8	0	284,400	220,400	0	504,800
SCOTT, HAROLD R	3	68		PARSONS RD	6.19	0	0	83,100	0	83,100
SCOTT, HAROLD R	3	68	B	PARSONS RD	5.04	138,600	0	93,100	0	231,700
SCRIBNER, BRUCE J.	7	71		COBB MEADOW RD	5.9	83,700	9,400	95,700	0	188,800
SCULLY, DANIEL V	5	46		CHARCOAL RD	13	0	0	98,800	0	98,800
SCULLY, DANIEL V	5	56	C	CHARCOAL RD	8	80,300	26,400	79,500	0	186,200
SEARLES, HUGH A	7	73	A	COBB MEADOW RD	2.07	109,000	0	78,200	0	187,200
SEAVER, ROBERT E	11	8		LAKE ROAD	6	110,200	12,600	196,000	0	318,800
SEAVER, THOMAS H	7	39		EAST HARRISVILLE RD	10	225,000	17,000	122,900	0	364,900
SEPPALA, ANDREW E.	4	3		LOWER JAFFREY RD	2	202,200	7,400	82,000	0	291,600
SERENYI, MARGARET K	3	73		PARSONS RD	48.7	345,800	9,000	371,500	130,362	595,938
SEVATSON, NANCY	4	34		GOLDMINE RD	9.3	201,900	4,000	107,100	1,155	311,845
SHATTUCK, DOUGLAS	18	4		PIERCE RD	1.22	111,300	400	78,900	0	190,600
SHEEHAN, VINCENT L	8	3	C	PINE ACRES LANE	2.8	139,600	0	95,900	0	235,500
SHEEHAN, VINCENT L	8	3	C	PINE ACRES LANE		36,600	0	0	0	36,600
SHEEHAN, WILLIAM J. &	7	18	C	CHESTNUT HILL ROAD	2.48	0	0	134,900	0	134,900
SHERMAN, JOSEPH R	7	44	A	EAST HARRISVILLE RD	12.3	0	0	101,200	99,357	1,843
SHONK, BRONSON	15	1		SNOW HILL RD	11.6	332,600	19,200	268,300	0	620,100
SHONK, BRONSON	15	1		SNOW HILL RD	0	86,400	6,000	0	0	92,400
SHONK, BRONSON	15	1		SNOW HILL RD	0	26,100	3,000	0	0	29,100
SHONK, BRONSON	15	10		FIRE LANE 1	0.06	25,000	3,800	71,200	0	100,000
SHONK, LUCY	6	1	A	OLD TROY RD	2.4	98,600	23,600	92,000	0	214,200
SHONK, PETER M	6	1		OLD TROY RD	15.9	274,200	42,600	172,300	55,329	433,771
SILITCH, NICHOLAS	6	13		HIGHFIELD LANE	8.5	84,600	3,000	293,500	0	381,100

PROPERTY ASSESSMENTS
AS OF DECEMBER 31, 2008

Owner	Map	Lot	Sub	Location	Acres	Building	Other	Land	CU Credit	
SILITCH, NICHOLAS	6	13		HIGHFIELD LANE	0	71,700	0	0	0	71,700
SILITCH, NICHOLAS	10	8		LAKE ROAD	0.21	0	20,000	112,900	0	132,900
SILITCH, NICHOLAS	10	26		HIGHFIELD LANE	6	466,200	65,200	223,400	0	754,800
SILMAN, KENNETH E.	4	31	C	GOLDMINE RD	3.88	235,800	5,300	98,500	0	339,600
SIMARD, RAYMOND A TRUSTEE	8	30		COBB MEADOW RD	3	125,500	7,800	81,700	0	215,000
SIMMONS, RICHARD D	3	76		PARSONS RD	48	0	0	140,400	133,208	7,192
SIMPSON, CHARLES T	7	22		MONUMENT RD	2.06	154,500	16,500	82,200	0	253,200
SIMPSON, CHARLES T	7	22	B	MONUMENT RD	2.36	0	0	75,100	0	75,100
SIMPSON, JANE E.	7	16	C	PIERCE RD	2.79	114,500	0	76,600	0	191,100
SIMPSON, YING H.	17	3	B	MAIN ST	1.07	208,800	0	89,300	0	298,100
SINAUER, JOCELYN	18	9		OLD COUNTY RD	3.1	122,800	10,300	77,800	0	210,900
SINGLETON, RHINE	3	62		WINDMILL HILL RD	12.48	219,500	16,200	168,600	20,488	383,812
SIROIS, LUCIA ET AL	4	9		GOLDMINE RD	13.76	113,700	15,900	216,000	76,456	269,144
SISTARE, JONATHAN	7	5		WINDMILL HILL RD	11.82	0	0	261,000	257,667	3,333
SISTARE, JONATHAN	7	5	B	WINDMILL HILL RD	5.262	542,600	9,400	177,000	12,694	716,306
SLAYTON FAMILY TRUST	10	24		LONE TREE RD	8.84	210,400	9,400	324,700	0	544,500
SLOBODJNAK, STEPHEN J. &	21	45		BOULDER DR	2.25	219,500	4,400	83,000	0	306,900
SMITH III, WILLIAM G.	21	18		BOULDER DR	2.42	229,600	0	50,200	0	279,800
SMITH, JASON P	1	19		OLD MARLBOROUGH RD	5.13	213,200	5,700	104,700	0	323,600
SMITH, JASON P	1	19		OLD MARLBOROUGH RD	0	55,400	0	0	0	55,400
SMITH, JOHN E	21	10		BOULDER DR	2.78	162,400	0	97,900	0	260,300
SMITH, MARTHA	4	63		DOOE RD EXT	103	0	0	136,400	120,966	15,434
SMITH, MARTIN REVOC TRUST	8	37	S	RICHARDSON ROAD	5.15	434,000	5,000	94,600	0	533,600
SNITKO, WALTER J.	6	29		UPPER JAFFREY RD	2.081	148,900	14,500	90,600	0	254,000
SNITKO, WALTER J.	17	3	A	MAIN ST	1.006	154,200	0	93,600	0	247,800
SOC PROTECTION NH FORESTS	1	5		OLD TROY RD	50	0	0	256,600	255,816	784
SOC PROTECTION NH FORESTS	1	5	1	OLD TROY RD	14	0	0	97,700	0	97,700
SOC PROTECTION NH FORESTS	1	6		OLD TROY RD	372	0	0	283,500	0	283,500
SOC PROTECTION NH FORESTS	2	1	A	OLD TROY RD	238	0	0	195,200	0	195,200
SOC PROTECTION NH FORESTS	2	3	A	BACKLAND	103	0	0	156,600	0	156,600
SOC PROTECTION NH FORESTS	2	16		BACKLAND	220	0	0	202,400	181,741	20,659
SOC PROTECTION NH FORESTS	2	17		BACKLAND	605	0	0	302,500	0	302,500
SOC PROTECTION NH FORESTS	5	56		CHARCOAL RD	22.6	0	0	63,300	60,304	2,996
SOC PROTECTION NH FORESTS	5	61	A	CHARCOAL RD	5.66	0	0	49,100	48,901	199
SOC PROTECTION NH FORESTS	5	61	B	CHARCOAL RD	51.6	0	0	168,600	166,311	2,289
SOC PROTECTION NH FORESTS	6	63		OLD CHESHAM RD	97	0	0	289,900	286,488	3,412
SOC PROTECTION NH FORESTS	6	64		ROUTE 101	4	0	0	84,200	84,059	141
SOC PROTECTION NH FORESTS	6	68		ROUTE 101	171	0	0	364,000	356,802	7,198
SOVIK, JAMES S	21	11		BOULDER DR	2.38	206,000	1,900	91,900	0	299,800
SOVIK, JAMES S	21	12		BOULDER DR	4.5	0	0	60,500	0	60,500
SPENCER, LOUISA	7	11	A	PIERCE RD	81	0	0	242,600	233,160	9,440
SPENCER, LOUISA	7	15	A	PIERCE RD	46.5	0	0	128,100	122,751	5,349
SPENCER, LOUISA	7	15	C	OLD COUNTY RD	15	0	0	90,600	88,757	1,843
SPENCER, LOUISA	9	2		LAKE ROAD	4.72	0	0	817,300	815,258	2,042
SPENCER, LOUISA	9	4		LAKE ROAD	34.01	0	0	505,700	498,110	7,590
SPENCER, LOUISA	10	2		LAKE ROAD	0.27	0	0	117,100	0	117,100
SPENCER, LOUISA TRUST	6	12		FIRE LANE 2	196.3	452,000	24,500	837,300	200,593	1,113,207
SPENCER, LOUISA TRUST	6	12		LAKE ROAD	0	191,000	57,100	0	0	248,100
SPENCER, LOUISA TRUST	6	12		LAKE ROAD	0	124,200	10,200	0	0	134,400
SPENCER, LOUISA TRUST	6	12		LAKE ROAD		73,700	0	0	0	73,700

PROPERTY ASSESSMENTS
AS OF DECEMBER 31, 2008

Owner	Map	Lot	Sub	Location	Acres	Building	Other	Land	CU Credit	
SPRAGUE, MARGOT LYMAN	1	14		OLD MARLBOROUGH RD	10.63	152,100	3,000	175,100	0	330,200
STAPLES, CLESTON V	17	17		MONUMENT RD	6.75	160,000	3,000	95,300	0	258,300
STEPHENS, RICHARD TRUST	21	48		BRUSH BROOK RD	16	367,600	21,600	132,700	32,711	489,189
STERLING, WILLIAM &	6	24		SNOW HILL RD	1.9	168,100	7,100	91,800	0	267,000
STEWART, KIM	17	9		MAIN ST	5.15	351,900	22,600	125,700	0	500,200
STOCKWELL, DANIEL E. JR.	16	2		MAIN ST	0.55	143,100	8,000	68,800	0	219,900
STONE POND ASSOCIATION	20	6		EAST SHORE RD	0.45	0	6,200	0	0	6,200
STONE POND REALTY TRUST	5	73		BACKLAND	0.92	0	0	1,800	0	1,800
STONE, DAVID O	4	67	A	DOOE RD	3	127,500	12,300	77,400	0	217,200
STONE, JR., DAVID O	7	46	E	EAST HARRISVILLE RD	3.8	122,300	2,300	80,300	0	204,900
STONELEIGH TRUST	13	1	A	ROUTE 101	0.044	0	41,900	24,800	0	66,700
STOWELL, BENJAMIN M	1	1	A	ESTAWELLA RD	6.105	150,000	18,200	113,800	7,164	274,836
STOWELL, TULA M.	1	1	C	ESTAWELLA RD	241	0	0	165,300	129,189	36,111
STOWELL-HADLEY, AYNN	1	1	B	OLD TROY RD	15.19	0	0	102,200	99,924	2,276
SUNDSTROM, LIONEL F	5	14		MAIN ST	5	126,700	2,400	94,000	0	223,100
SUNDSTROM, MICHAEL C	5	3		CHESHAM RD	28.93	115,900	13,600	189,500	96,066	222,934
SUNDSTROM, NORMAN E	5	11		CHESHAM RD	141	70,200	21,100	283,800	151,980	223,120
SUNDSTROM, NORMAN E	5	11		CHESHAM RD	0	150,800	0	0	0	150,800
SUSMANN, ARTHUR	5	9		CHESHAM RD	23.8	133,200	16,300	142,500	51,283	240,717
SUSMANN, ARTHUR	5	9	B	CHESHAM RD	2.3	0	0	70,700	0	70,700
SWANSON, SCOTT M	2	12		BURPEE RD	29.9	135,000	7,400	174,200	96,788	219,812
SWITZER, MARGARET	6	11	A	MCFARLAND LANE	12	250,600	1,400	364,700	28,201	588,499
SYKENY, MICHAEL P.	4	78	A	MOSSEY LANE	5	192,200	900	63,200	0	256,300
SYLVAIN, ERIC T.	20	31		EAST SHORE RD	0.28	59,900	0	52,400	0	112,300
SZYDLO, SUSAN	8	6		LOWER JAFFREY RD	2.5	119,800	0	84,000	0	203,800
TAFE, WILLIAM M	4	78	B	MOSSEY LANE	2	157,600	12,700	62,300	0	232,600
TANNER, WILLIAM B.	17	24		MAIN ST	0.66	168,100	0	74,800	0	242,900
TAYLOR, DARLENE J.	8	3	A	PINE ACRES LANE	1.38	23,800	5,900	71,600	0	101,300
THOMAS, GEORGE S. &	6	10		OLD MARLBOROUGH RD	10.5	379,800	6,500	331,900	0	718,200
THOMAS, GEORGE S. &	6	10		OLD MARLBOROUGH RD	0	168,400	5,000	0	0	173,400
THOMAS, GEORGE S. &	6	10		OLD MARLBOROUGH RD		95,100	0	0	0	95,100
THOMAS, HOWARD III	21	32		BOULDER DR	2.5	218,100	5,300	84,000	0	307,400
THOMAS, PETER B	3	35		CRAIG RD	0.75	55,900	4,600	66,500	0	127,000
THOMAS, PETER S	3	26	A	CRAIG RD	11.3	180,100	0	96,100	16,355	259,845
THOMASHOW, MITCH	3	61	C	WINDMILL HILL RD	5	124,700	8,900	94,000	0	227,600
THOMPSON, JAMES M.	7	46	I	EAST HARRISVILLE RD	3	172,700	3,000	86,000	0	261,700
THORON REVOC TRUST, THOMAS	7	36		COBB MEADOW RD	46	0	0	298,400	128,019	170,381
THORON REVOC TRUST, THOMAS	7	37		COBB MEADOW RD	7.8	147,200	3,000	123,900	0	274,100
THORON REVOC TRUST, THOMAS	7	37		COBB MEADOW RD		112,500	3,000	0	0	115,500
TIBBETTS, PETER H.	1	9		OLD MARLBOROUGH RD	8	156,500	6,500	120,700	1,155	282,545
TOLMAN, MATTHEW	3	6	A	LEARNED RD	5.046	387,500	16,400	75,300	0	479,200
TOMLINSON, NORMAN K. &	8	34	E	RICHARDSON ROAD	9.02	380,500	3,000	167,500	0	551,000
TOWERY, ANNE E. & KENNETH	5	58		CHARCOAL RD	19.5	0	0	56,700	53,778	2,922
TOWNLEY, RICHARD W.	4	39		GOLDMINE RD	27.1	310,600	6,300	180,900	0	497,800
TOWNSEND, COLEMAN	6	14		LONE TREE RD	36	424,700	31,000	491,700	58,105	889,295
TRACEY, JANE	4	59		VALLEY RD	3.61	111,200	0	88,400	0	199,600
TRACEY, JANE	4	60		MAIN ST	0.16	0	0	3,700	0	3,700
TRILLIUM PINES LLC	7	47	A	EAST HARRISVILLE RD	20	48,100	3,100	150,800	45,242	156,758
TRILLIUM PINES LLC	7	47	A	EAST HARRISVILLE RD	0	0	28,100	0	0	28,100
TROWBRIDGE FAMILY LAND TRUST	1	16		BACKLAND	135	0	0	100,900	86,128	14,772

PROPERTY ASSESSMENTS
AS OF DECEMBER 31, 2008

Owner	Map	Lot	Sub	Location	Acres	Building	Other	Land	CU Credit	
TROWBRIDGE FAMILY LAND TRUST	1	18	A	OLD MARLBOROUGH RD	12	0	0	96,700	91,605	5,095
TROWBRIDGE FAMILY LAND TRUST	6	52		OLD HARRISVILLE RD	52.4	0	0	275,200	270,508	4,692
TULLER/LOFTIS FAMILY TRUST	7	13	A	PIERCE RD	9.827	304,900	93,000	113,700	0	511,600
TURVILLE, MARY JO CARROLL	5	62		CHARCOAL RD	6.75	212,700	12,700	75,800	0	301,200
TUTTLE, PETER G &	3	63	A	WINDMILL HILL RD	11.1	241,500	4,500	186,000	43,401	388,599
US CELLULAR	000U	000	CELL	BEECH HILL RD.		0	292,500	0	0	292,500
US GOVERNMENT	8	41		BRUSH BROOK RD	227	0	0	584,100	0	584,100
UTLEY JR, FREDERICK	6	50		OLD HARRISVILLE RD	65	463,300	18,300	474,900	105,704	850,796
UTLEY JR, FREDERICK	6	50		OLD HARRISVILLE RD	0	84,100	3,000	0	0	87,100
UTLEY JR, FREDERICK	14	11		MAIN ST	0.04	0	2,900	20,500	0	23,400
VAN ETTEN, DAVID A.	5	64	A	CHARCOAL RD	4.2	186,100	5,300	68,400	578	259,222
VAN HORN, STEVEN	7	67		COBB MEADOW RD	2.04	91,000	1,200	82,200	0	174,400
VANDERBILT, CHRISTA E.	3	53	A	LOWER JAFFREY RD	5.753	168,000	19,500	119,500	37,148	269,852
VANNI, ARIANAH & ANGELA	8	30	A	COBB MEADOW RD	3.7	150,300	17,200	88,800	0	256,300
VANVALZAH REVOC TRUS	20	36		LADY SLIPPER LANE	0.16	0	0	17,200	0	17,200
VECCHIOTTI, ROBERT A. &	3	32	E	FORBUSH RD	2.08	262,300	4,700	82,300	0	349,300
VERDUIN, VINCENT B	21	33		BOULDER DR	2.97	197,600	3,000	81,600	0	282,200
VILES, DOUGLAS	7	33		BOND CORNER RD	2	138,400	0	73,800	0	212,200
VOGEL, ALEXANDER A.	12	1		MAURAN LANE	3.7	442,200	44,300	168,700	0	655,200
VON STADE, SUSAN R.	12	4		LAKE ROAD	4.1	0	700	324,400	0	325,100
VON STADE, SUSAN R.	12	5		LAKE ROAD	6.8	342,200	15,200	317,200	0	674,600
VON STADE, SUSAN R.	12	6		LAKE ROAD	0.1	0	0	72,500	0	72,500
VON STADE, SUSAN R.	12	7		LAKE ROAD	0.11	0	700	77,000	0	77,700
VOORHIS, DAVID G	7	51	A	MAIN ST	2.58	137,700	3,300	105,400	0	246,400
WAGNER, MATTHEW R.	3	10		UPPER JAFFREY RD	5	399,900	7,300	94,000	0	501,200
WAGNER, MATTHEW R.	3	10	A	UPPER JAFFREY RD	7.3	0	0	87,700	0	87,700
WA-KLO INC	3	21		PAGE RD	57	94,000	8,400	683,700	0	786,100
WA-KLO INC	3	21		PAGE RD	0	37,400	900	0	0	38,300
WA-KLO INC	3	21		PAGE RD	0	67,800	6,300	0	0	74,100
WA-KLO INC	3	21		PAGE RD	0	96,100	14,700	0	0	110,800
WA-KLO INC	3	21		PAGE RD	0	36,200	35,900	0	0	72,100
WA-KLO INC	3	21		PAGE RD	0	0	24,200	0	0	24,200
WA-KLO INC	3	21		PAGE RD	0	47,400	32,700	0	0	80,100
WA-KLO INC	3	21		PAGE RD		34,600	0	0	0	34,600
WA-KLO INC	3	21		PAGE RD		28,900	2,400	0	0	31,300
WALDROP, SUSAN J.	11	2		LAKE ROAD	0.36	90,300	7,300	547,500	0	645,100
WALKER, DAVID H	8	27	B	WALKER RD	25.99	52,700	0	300,600	133,006	220,294
WALKER, DAVID H	8	27	B	ROUTE 101	0	43,600	0	0	0	43,600
WALKER, DAVID H	8	27	B	ROUTE 101		209,800	5,000	0	0	214,800
WALKER, JAMES M.	4	68		VALLEY RD	4.2	49,800	21,600	90,800	0	162,200
WALKER, JAMES M.	4	72	B	VALLEY RD	3.29	0	0	74,100	0	74,100
WALKER, MICHAEL V. &	4	70		VALLEY RD	4	132,600	47,200	90,000	0	269,800
WALKER, MICHAEL V. &	4	70	A	PERRY PASTURE RD	18	0	0	111,700	109,003	2,697
WALKER, MICHAEL V. &	4	71		VALLEY RD	0.14	0	0	5,700	5,679	21
WALKER, PATRICIA	4	67	C	VALLEY RD	2.47	0	5,300	71,300	0	76,600
WALKER, PATRICIA	4	68	A	VALLEY RD	0.25	0	84,900	43,800	0	128,700
WALKER, PATRICIA	4	69		VALLEY RD	0.85	0	0	60,400	0	60,400
WALKER, PATRICIA	4	72	A	VALLEY RD	0.25	96,200	0	35,000	0	131,200
WALLIS, WARREN C	7	8	C	PIERCE RD	2.09	258,700	11,800	74,100	0	344,600
WALSH, ANN W	6	23		SNOW HILL RD	7.5	123,600	17,000	91,500	0	232,100

PROPERTY ASSESSMENTS
AS OF DECEMBER 31, 2008

Owner	Map	Lot	Sub	Location	Acres	Building	Other	Land	CU Credit	
WALSH, ANN W	6	25		SNOW HILL RD	11	0	500	68,600	29,627	39,473
WALSH, KIERON	4	39	B	GOLDMINE RD	5.19	137,700	0	102,600	0	240,300
WALSH, LAURIE MEYER	7	22	A	MONUMENT RD	3.71	207,600	28,100	84,400	0	320,100
WALSH, LINDA N.	21	46		BOULDER DR	2.93	245,500	0	85,700	0	331,200
WALSH, MICHAEL D	3	65	A	WINDMILL HILL RD	11.4	0	0	91,900	0	91,900
WALTON, MATTHEW J.	20	19		STONE POND RD	4	0	0	37,800	0	37,800
WARREN, JACK L. &	7	18	A	CHESTNUT HILL ROAD	3.05	466,100	2,700	248,300	0	717,100
WARREN, THOMAS T & TRUSTEES	5	59		CHARCOAL RD	2.44	0	0	71,200	70,834	366
WARREN, THOMAS T & TRUSTEES	5	60		CHARCOAL RD	13	138,700	7,200	160,800	63,218	243,482
WASSERLOOS, MATTHEW &	8	3	G	LOWER JAFFREY RD	3.74	113,100	1,700	84,500	0	199,300
WEBBER, CARL	4	33		GOLDMINE RD	7	29,000	4,300	105,000	0	138,300
WEBBER, LEWIS G	6	67		MAIN ST	16	186,100	67,700	177,100	0	430,900
WEBBER, LEWIS G	6	67		MAIN ST	0	29,100	7,900	0	0	37,000
WEDDLE, MATTHEW &	8	50	1	SPRUCE RIDGE ROAD	2.08	219,300	3,000	90,600	0	312,900
WEIDNER, JAMES E. &	8	50	5	SPRUCE RIDGE ROAD	2.32	0	0	77,900	0	77,900
WEIDNER, WILLIAM J. &	7	54	A	GERRY RD	9.9	264,900	19,400	97,500	22,516	359,284
WEIDNER, WILLIAM J. &	7	55		GERRY RD	4	0	0	72,900	72,301	599
WEINMANN, EDWARD MARVIN	7	20		BACKLAND MAIN ST	18.5	0	0	145,000	0	145,000
WEIS, ROBERT	4	15		MAIN ST	24.6	0	0	133,600	72,710	60,890
WEIS, ROBERT	8	17		OLD PETERBOROUGH RD	43.5	185,700	43,600	183,100	86,311	326,089
WELLS, TOBY &	7	50	A	GERRY RD	5.98	0	0	71,500	0	71,500
WERDEN, LOUISE P.	3	70		WINDMILL HILL RD	1.2	0	0	39,400	0	39,400
WERDEN, LOUISE P.	8	15	A	OLD PETERBOROUGH RD	3.09	169,400	20,000	95,000	0	284,400
WEST, MARK	4	67	B	DOOE RD	2	134,500	17,300	66,400	0	218,200
WHITCOMB, JOSHUA	7	47	B	MAIN ST	2	104,800	5,000	32,800	0	142,600
WHITE, DARRELL	21	1		COBB MEADOW RD	2.36	271,300	6,700	70,900	0	348,900
WHITE, FRANK E	7	72		COBB MEADOW RD	11	74,800	4,700	120,900	0	200,400
WHITE, FRANK E	7	72		COBB MEADOW RD	0	28,300	0	0	0	28,300
WHITE, JOSEPH M.	8	3	D	PINE ACRES LANE	5	169,000	12,200	105,300	0	286,500
WHITE, JOSEPH M.	8	3	D	PINE ACRES LANE		0	700	0	0	700
WHITE, WENDY P	6	22		SNOW HILL RD	6.5	0	0	68,000	0	68,000
WHITE, WENDY P	15	22		FROTHINGHAM RD	0.75	98,800	8,600	79,800	0	187,200
WHITNEY, EDWARD F	15	8		FIRE LANE 1	0.04	24,200	0	64,800	0	89,000
WHITNEY, EDWARD F	17	13		MAIN ST	1.64	249,300	22,800	96,200	0	368,300
WHITNEY, MARSHA W	3	33		CRAIG RD	24	0	0	184,700	182,446	2,254
WHITNEY, MARSHA W	3	36		CRAIG RD	0.5	0	0	2,800	0	2,800
WHITNEY, MARSHA W	3	37		CRAIG RD	0.5	0	0	2,800	0	2,800
WHITNEY, MARSHA W	3	38		KORPI RD	20.82	0	19,800	203,900	119,819	103,881
WHITNEY, MARSHA W	3	39		CRAIG RD	54.1	246,800	19,900	287,800	193,930	360,570
WHITNEY, NORMA	3	61		WHITNEY DR	15	249,000	18,900	189,200	11,602	445,498
WHONE, LESLIE L	3	42		FROST POND	1	106,200	7,800	249,600	0	363,600
WILCOX, CLAYTON C	20	34		EAST SHORE RD	0.38	33,100	2,100	54,500	0	89,700
WILDER, DWAYNE D	3	14	B	UPPER JAFFREY RD	2.4	104,900	500	83,600	0	189,000
WILLARD JR., RICHARD	17	5		MAIN ST	1.5	50,700	0	90,900	0	141,600
WILLARD, MARK	4	26		GOLDMINE RD	4.5	127,700	0	100,500	0	228,200
WILLARD, RICHARD	7	49		MAIN ST	4	78,900	600	138,600	0	218,100
WILLARD, RICHARD	7	49	A	MAIN ST	4	123,400	10,500	84,200	0	218,100
WILLETTE, PAUL	7	18	J	CHESTNUT HILL ROAD	3.02	0	0	138,400	0	138,400
WILSON, KEVIN N.	20	14		EAST SHORE RD	0.51	30,900	3,900	110,900	0	145,700
WINCHESTER, CHARLES TRUST	6	2		OLD TROY RD	9.5	144,700	23,700	145,800	0	314,200

PROPERTY ASSESSMENTS
AS OF DECEMBER 31, 2008

Owner	Map	Lot	Sub	Location	Acres	Building	Other	Land	CU Credit	
WIREIN, RAINO & MARY REV. TRST	3	32	H	FORBUSH RD	2.54	239,900	4,300	84,200	0	328,400
WITZKE, RONALD P.	5	8		OLD CHESHAM RD	2	159,700	6,700	73,800	0	240,200
WOLD, CHRISTINE	10	23		LONE TREE RD	0.75	130,500	22,100	126,400	0	279,000
WOLF, KATHRYN M	8	37	N	GREENWOOD RD	6.5	355,100	17,600	115,500	0	488,200
WOLPE, DAVID	15	21		FROTHINGHAM RD	2	262,900	14,200	147,600	0	424,700
WOOD, DANA C.	17	16		MONUMENT RD	1.24	117,300	3,100	79,000	0	199,400
WOODS JR., KENNETH F.	17	5	A	MAIN ST	1.5	208,800	3,000	95,600	0	307,400
WOODS SR., HENRY J.	4	32		GOLDMINE RD	1.5	108,800	6,800	88,000	0	203,600
WOODWARD TRUST, FREDERICK	18	5		OLD COUNTY RD	1.6	97,500	9,500	80,400	0	187,400
WOODWARD TRUST, FREDERICK	18	5	A	OLD COUNTY RD	1.4	129,100	15,000	79,600	0	223,700
WOODWARD, GARY E & DAVID	7	60		COBB MEADOW RD	1.75	67,000	1,800	68,900	0	137,700
WORCESTER, DOLORES M	6	62		MAIN ST	4.5	132,000	77,300	125,800	0	335,100
WORCESTER, MATTHEW M	21	7		BOULDER DR	4.87	196,200	5,900	91,700	0	293,800
WRIGHT, JAY	21	36		BOULDER DR	2.16	195,600	3,000	74,400	0	273,000
WRIGHT, THOMAS REVOC TRUST	13	5		WEST LAKE RD	0.01	0	0	32,000	0	32,000
WRIGHT, THOMAS REVOC TRUST	13	6		LAKE ROAD	4.6	276,700	34,600	308,400	0	619,700
WYMAN, THOMAS E	5	47	A	MAIN ST	6.57	144,000	3,500	106,700	0	254,200
YANKEE PUBLISHING INC	7	75		MONUMENT RD	50	0	0	214,800	211,967	2,833
YANKEE PUBLISHING INC	16	32		DUBLIN RD	0.8	23,600	0	71,900	0	95,500
YANKEE PUBLISHING INC	16	33		DUBLIN RD	0.6	0	0	10,700	0	10,700
YANKEE PUBLISHING INC	16	35		MAIN ST	1.2	578,800	31,500	188,000	0	798,300
YANKEE PUBLISHING INC	16	35		MAIN ST	0	331,400	0	0	0	331,400
YANKEE PUBLISHING INC	17	12	A	MAIN ST	3.8	0	0	11,900	11,668	232
YANKEE PUBLISHING INC	17	15	A	MAIN ST	21.8	0	13,000	198,700	111,388	100,312
YARGER, LINDA SUE	8	7		LOWER JAFFREY RD	40.3	175,100	17,900	214,300	91,439	315,861
YATES, ROBERT SCOTT	21	42		BOULDER DR	2.82	258,300	4,500	76,800	0	339,600
YIYI ASSOCIATES LLC	6	55	A	OLD HARRISVILLE RD	12	658,000	53,500	199,500	7,250	903,750
YIYI ASSOCIATES LLC	6	55	A	OLD HARRISVILLE RD		185,700	3,000	0	0	188,700
YOE, WILLIAM &	21	5		GRANITE CIRCLE	2.48	0	0	73,800	0	73,800
YOE, WILLIAM &	21	6		GRANITE CIRCLE	2.33	204,100	5,000	91,700	0	300,800
YOUNG, JANE STEWART REV. TRUS	6	18	A	LAKE RD.	5.62	472,500	5,000	193,000	0	670,500
YOUNG, JANE STEWART REV. TRUS	11	5		LAKE ROAD	2.21	0	0	463,900	0	463,900
YOUNG, JANE STEWART REV. TRUS	14	2		MAIN ST	0.06	0	4,700	26,200	0	30,900
ZANELLA, STEVEN	7	56		MAIN ST	3.8	137,000	17,500	80,300	0	234,800

TOWN OF DUBLIN DIRECTORY – TOWN OFFICES

FIRE EMERGENCY
911 or 352-1100
Business Office – 563-8137

POLICE EMERGENCY
911 or 355-2000
Business Office – 563-8411

Selectmen
Telephone 563-8544/FAX 563-9221
Monday Evenings by Appointment
Town Administrator Office Hours
Monday – Thursday: 9:00 a.m. – 4:00 p.m.

Town Clerk/Tax Collector
Telephone 563-8859
Office Hours
Monday: 9:00 a.m. – 4:00 p.m. & 6:00 p.m. – 9:00 p.m.
Tuesday: 9:00 a.m. – 4:00 p.m.
Wednesday: 9:00 a.m. – 5:00 p.m.
Thursday: 9:00 a.m. – 4:00 p.m.

Library
Telephone 563-8658/Fax 563-8751
Monday & Tuesday: 4:00 p.m. – 8:00 p.m.
Wednesday: 9:00 a.m. - Noon & 4:00 p.m. – 8:00 p.m.
Thursday: 4:00 p.m. – 8:00 p.m.
Saturday: 9:00 a.m. – 1:00 p.m.

Code Enforcement/Health Officer
Telephone 562-6870
Office Hours
Monday & Thursday: 9:00 a.m. – 11:00 a.m.
or By Appointment

Archives
Telephone 563-8545
Tuesday: 9 a.m. – Noon
or By Appointment

Highway Department
Town Barn 563-8470

Transfer Station
Telephone 563-8557
Wednesday & Saturday: 8:00 a.m. – 5:00 p.m.

Town of Dublin Annual Report
Year Ending December 31, 2008